

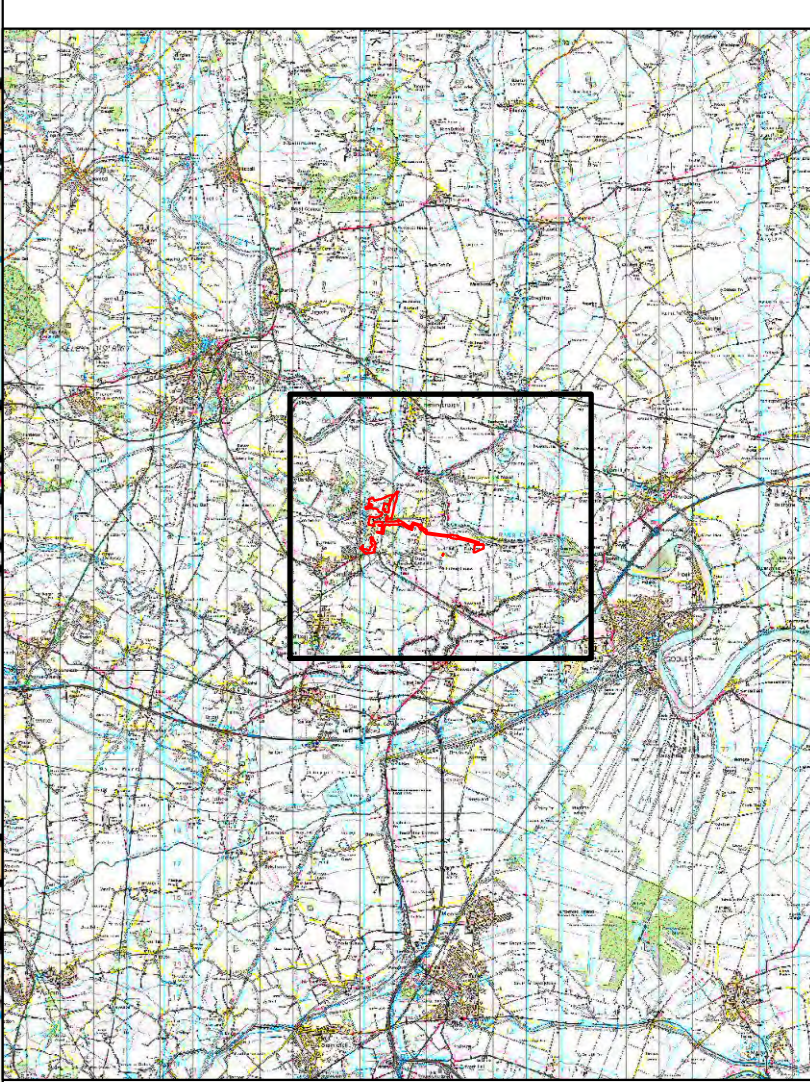


The Drax Power (Generating Stations) Order Access & Rights of Way Plans Key Plan

Order limits - the area within which the authorised development may be carried out

Sheet Number

Reproduced from Ordnance Survey digital map data © Crown copyright 2016. All rights reserved. Licence number 0100031673. © Crown copyright material is reproduced with the permission of Land Registry under delegated authority from the Controller of HMSO. May contain public sector information licensed under the Open Government Licence v 3.0.



Infrastructure Planning (Applications: Prescribed Forms and Procedures) Regulations 2009 - Regulation 5(2)(4)

DRAWING STATUS: SUBMISSION FOR APPROVAL



Weston Park Mills, Borough Road, Goodbridge, GL17 2AZ, UK
T: 44 (0) 1483 528 400, F: 44 (0) 1483 528 989
wsp.com

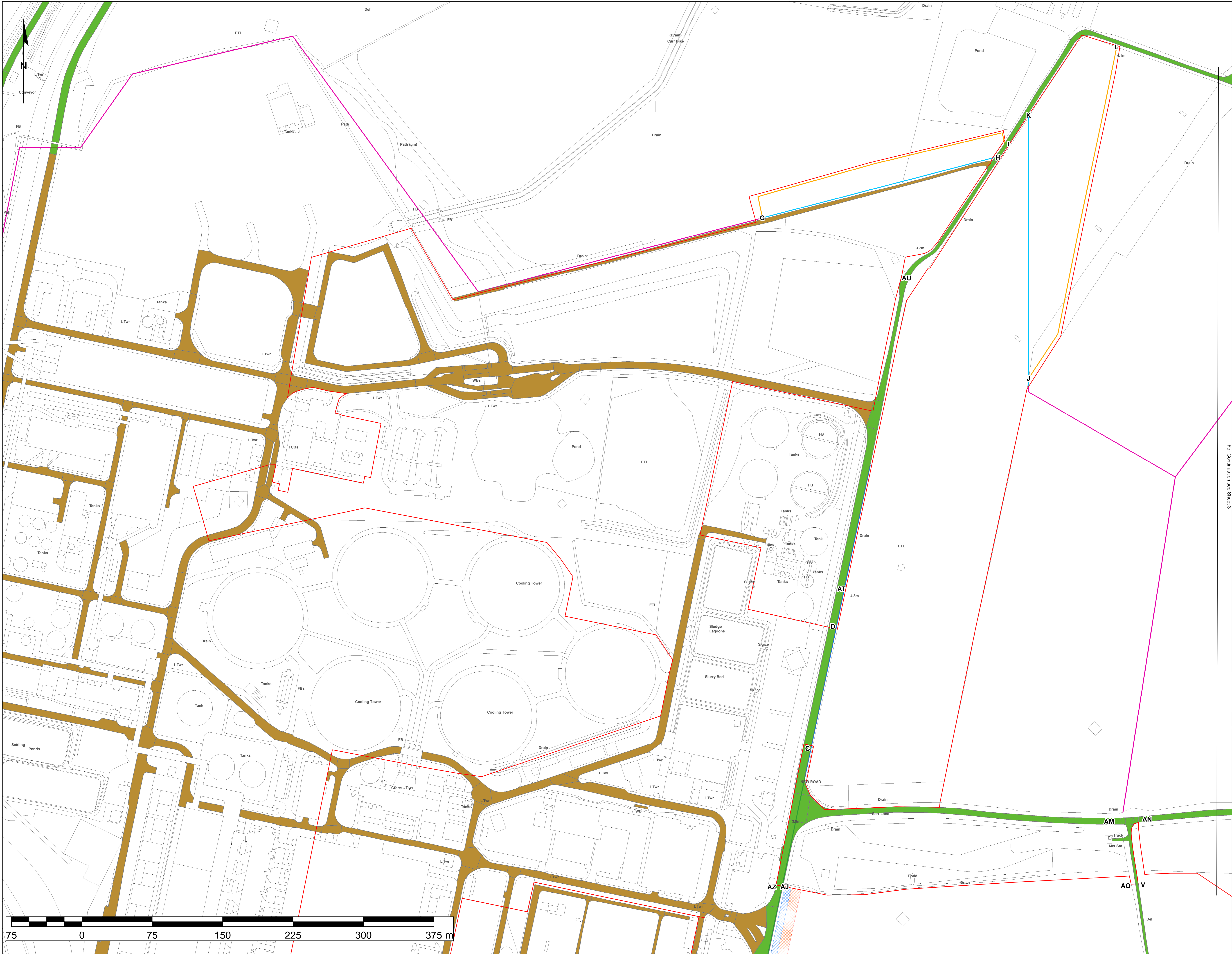


The Drax Power (Generating Stations) Order

Application Document Reference 2.4 Access & Rights of Way Plans Key Plan

SCALE OF MAP: 1:10,000	CHECKED: SO	APPROVED: SW
PROJECT NO: 70037047	DESIGNED: TB	DRAWN: SS
DRAWING NO: 70037047-2.4-APRoW-Sheet1	DATE: 21/05/2018	REV NO: 01

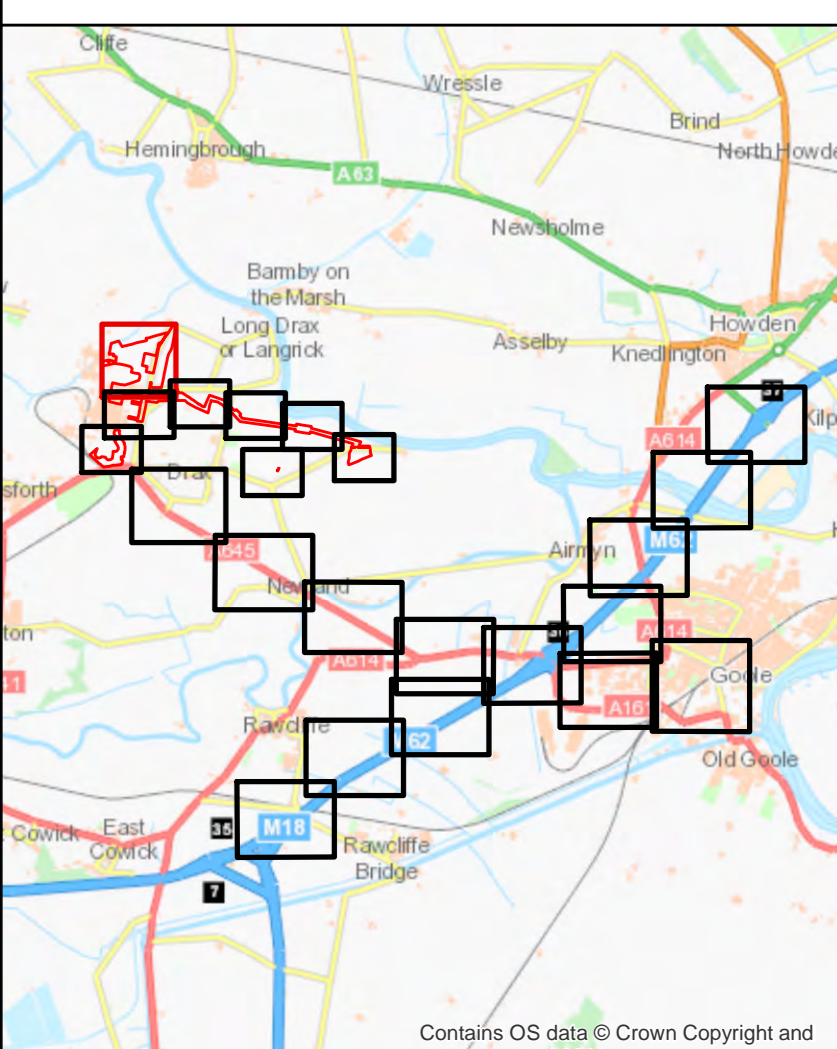
© WSP UK Ltd



The Drax Power (Generating Stations) Order Access & Rights of Way Plans Sheet 2

- Order limits - the area within which the authorised development may be carried out
- Major Roads
- Private Roads (assumed)
- Private maintenance of new or altered access
- Public RoW (current to be temporarily stopped up)
- Public RoW (current to remain)
- Public maintenance of new or altered access
- Minor Roads
- Public RoW (current to be permanently stopped up)
- Public RoW (Proposed Diversion)

Reproduced from Ordnance Survey digital map data © Crown copyright 2016. All rights reserved. Licence number 0100031673. © Crown copyright material is reproduced with the permission of Land Registry under delegated authority from the Controller of HMSO. This material was last updated in June 2016 and may not be copied, distributed, sold or published without the formal permission of Land Registry. Only an official copy of a title plan or register obtained from the Land Registry may be used for legal or other official purposes. May contain public sector information licensed under the Open Government Licence v 3.0.



Infrastructure Planning (Applications: Prescribed Forms and Procedure) Regulations 2009 - Regulation 5(2)(k)

SI	08/11/2016	EC	Second issue to include comments prior to submission	SO	SW
REV	DATE	BY	DESCRIPTION	CHK	APP

Drawn STATUS: SUBMISSION FOR APPROVAL

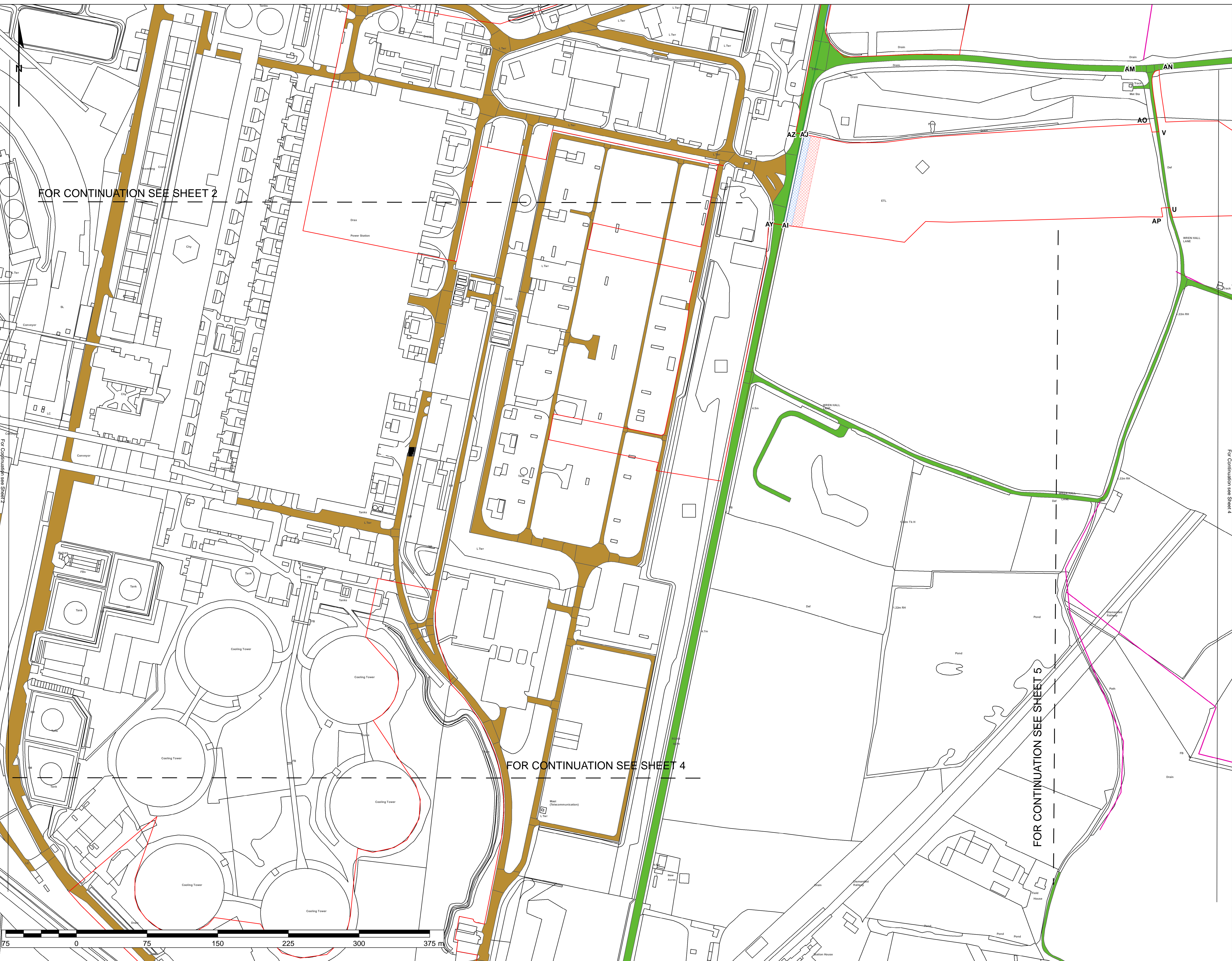
Westbrook Mills, Borough Road, Godalming, GU12 2AZ, UK
T: 44 (0) 1483 528 400, F: 44 (0) 1483 528 888
wsp.com

The Drax Power (Generating Stations) Order

Application Document Reference 2.4
Access & Rights of Way Plans
Sheet 2 of 23

SCALE: AS	CHECKED	SO	APPROVED	SW
1:1,250	DESIGNED	TB	DRAWN	SS
PROJECT NO:	70037047	DATE	07/11/2018	
DRAWING NO:	70037047-2.4-APRoW-Sheet2		02	

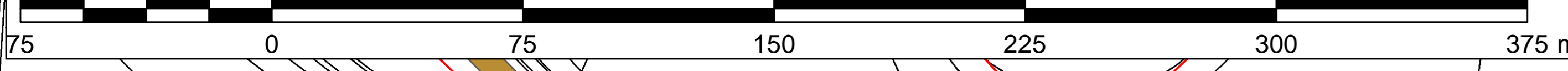
© WSP UK Ltd



FOR CONTINUATION SEE SHEET 2

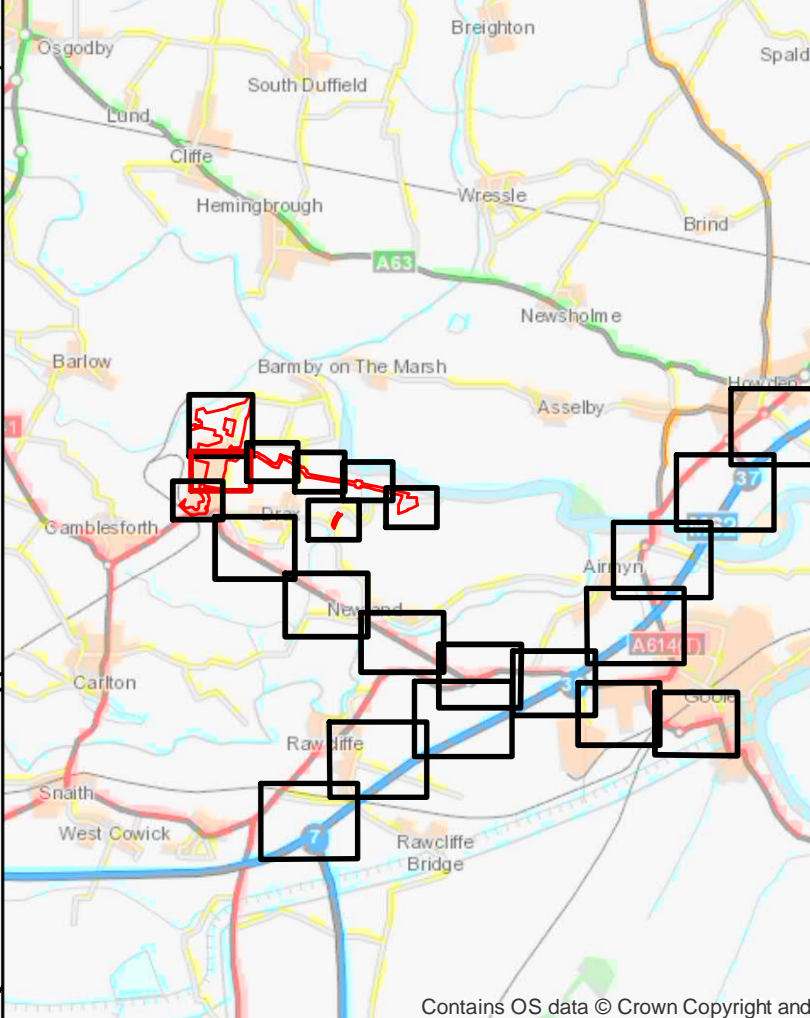
FOR CONTINUATION SEE SHEET 4

FOR CONTINUATION SEE SHEET 5



- The Drax Power (Generating Stations) Order Access & Rights of Way Plans Sheet 3**
- Order limits - the area within which the authorised development may be carried out
 - Major Roads
 - Private Roads (assumed)
 - Private maintenance of new or altered access
 - Public RoW (current to be temporarily stopped up)
 - Public RoW (current to remain)
 - Public maintenance of new or altered access
 - Minor Roads
 - Public RoW (current to be permanently stopped up)
 - Public RoW (Proposed Diversion)

Reproduced from Ordnance Survey digital map data © Crown copyright 2016. All rights reserved. Licence number 0100351673. © Crown copyright material is reproduced with the permission of Land Registry under delegated authority from the Controller of HMSO. May contain public sector information licensed under the Open Government Licence v 3.0.



REV	DATE	BY	DESCRIPTION	SO	SW
01	28/05/2018	SS	The Drax Power (Generating Station) Order	SO	SW
02		TB	Access & Rights of Way Plans	SO	SW

DRAWING STATUS: SUBMISSION FOR APPROVAL

WSP
Wetbrook Mills, Borough Road, Godalming, GU11 2AZ, UK
T: +44 (0) 1483 528 400, F: +44 (0) 1483 528 989
wsp.com

drax

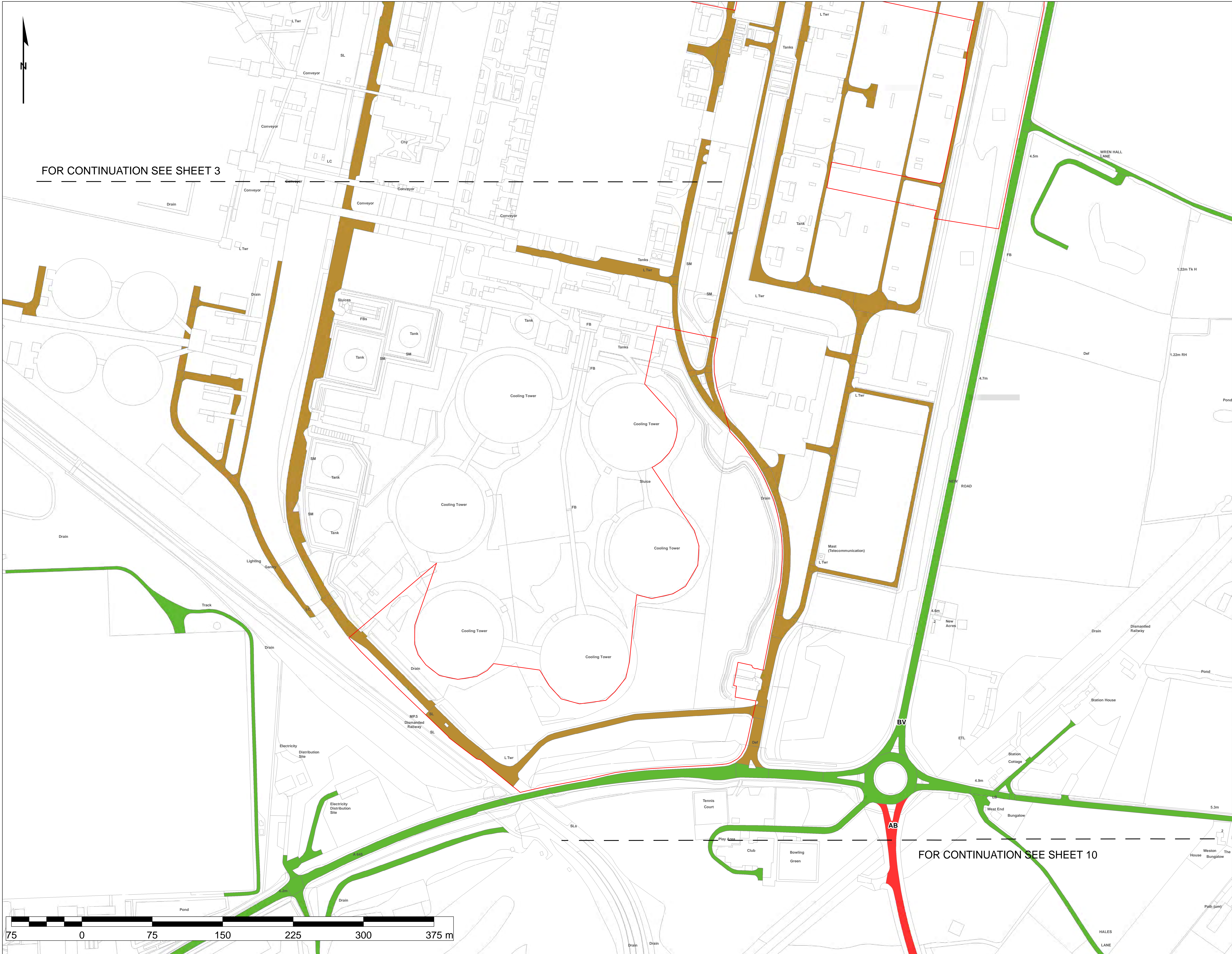
PROJECT: The Drax Power (Generating Stations) Order

TITLE: Application Document Reference 2.4 Access & Rights of Way Plans Sheet 3 of 23

SCALE AS SHOWN	1:1,250	CHECKED	SO	APPROVED	SW
PROJECT NO	70037047	DESIGNED	TB	DRAWN	SS
DATE	21/05/2018	REVISED			
DRAWING NO	70037047-2.4-APRoW-Sheet3	REVISED			01



FOR CONTINUATION SEE SHEET 3

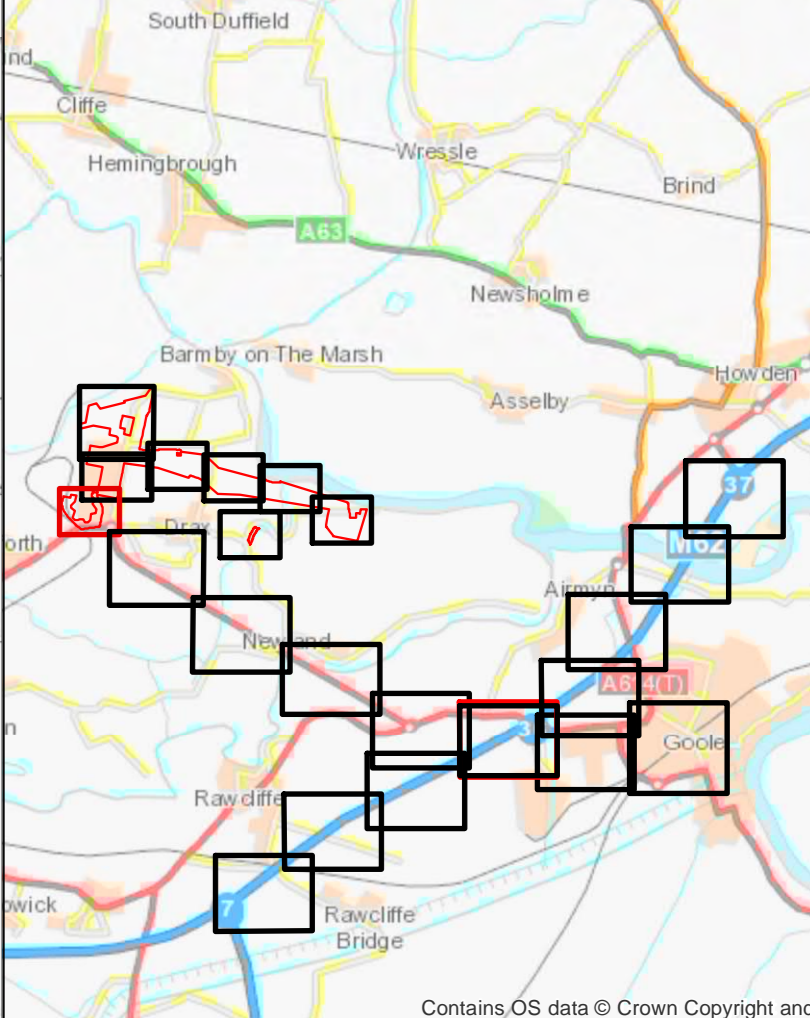


FOR CONTINUATION SEE SHEET 10

The Drax Power (Generating Stations) Order
Access & Rights of Way Plans
Sheet 4

-  Order limits - the area within which the authorised development may be carried out
-  Major Roads
-  Private Roads (assumed)
-  Private maintenance of new or altered access
-  Public RoW (current/to be temporarily stopped up)
-  Public RoW (current/to remain)
-  Public maintenance of new or altered access
-  Minor Roads
-  Public RoW (current/to be permanently stopped up)
-  Public RoW (Proposed Diversion)

Reproduced from Ordnance Survey digital map data © Crown copyright 2016. All rights reserved. Licence number 0100031673. © Crown copyright material is reproduced with the permission of Land Registry under delegated authority from the Controller of HMSO. May contain public sector information licensed under the Open Government Licence v 3.0.



REV	DATE	BY	DESCRIPTION	SO	SW
01	28/05/2018	SS	The Drax Power (Generating Stations) Order	SO	SW

DRAWING STATUS: SUBMISSION FOR APPROVAL



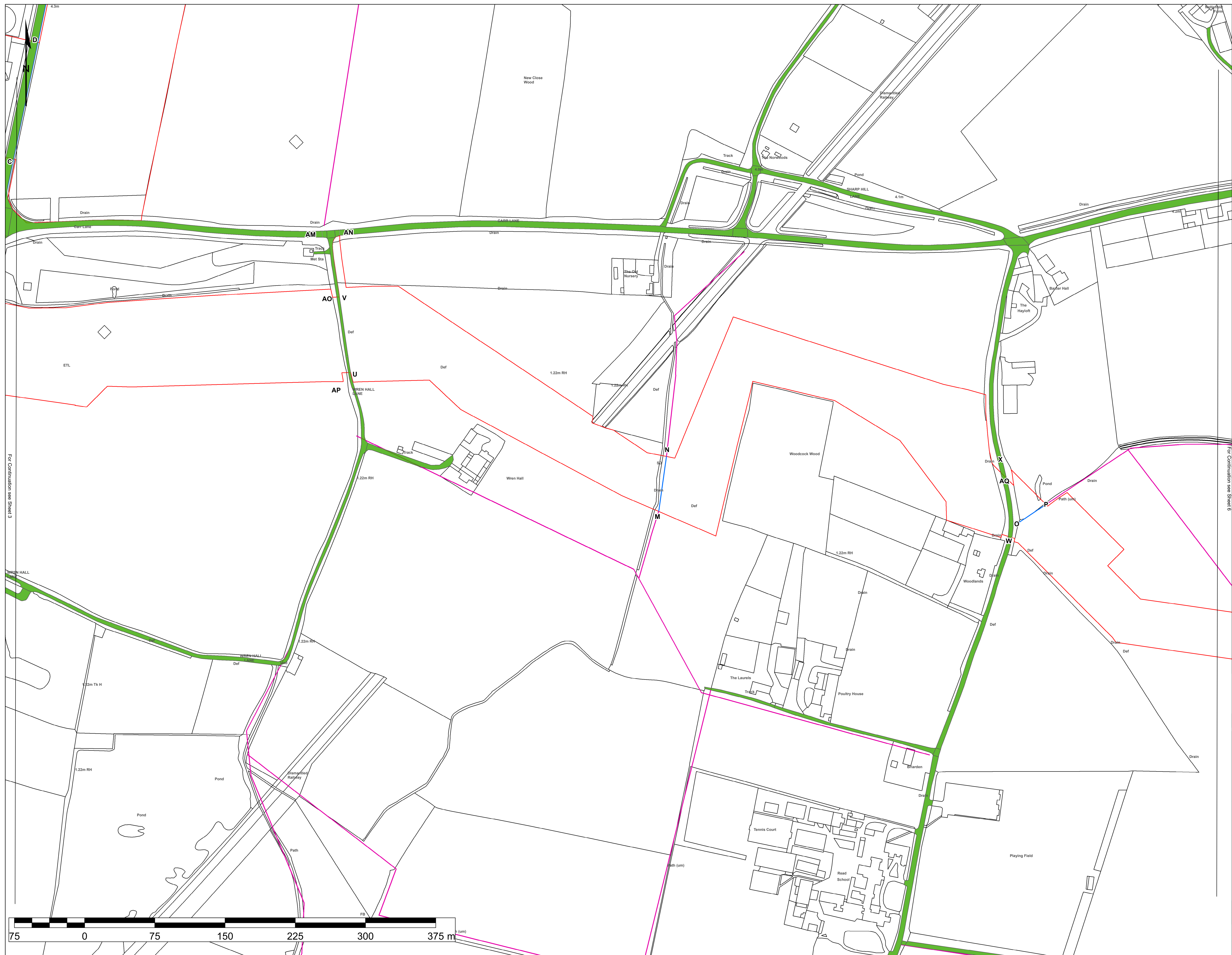
Westbrook Mills, Borough Road, Godalming, GU17 2AZ, UK
T: 44 (0) 1483 528 400, F: 44 (0) 1483 528 989
wsp.com



The Drax Power (Generating Stations) Order

Application document reference 2.4
Access & Rights of Way Plans
Sheet 4 of 23

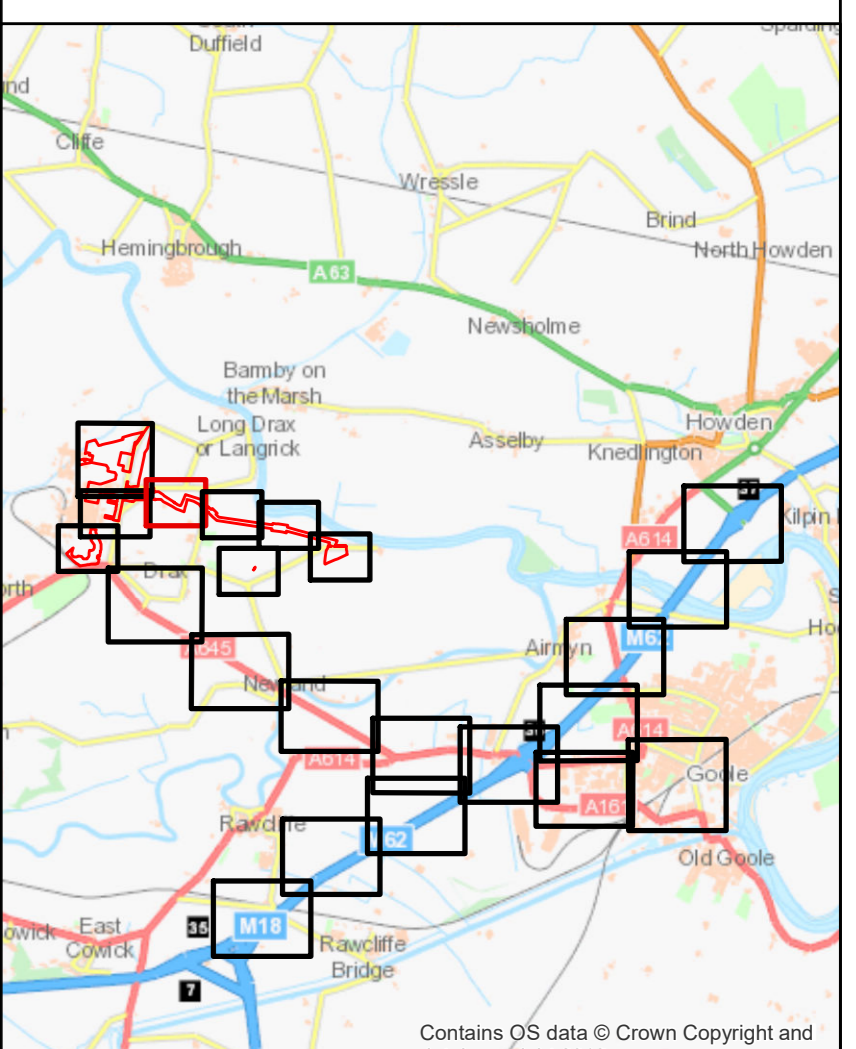
SCALE AT A1	CHECKED	SO	APPROVED	SW
1:1,250	SO	SO	SW	SW
PROJECT NO	DESIGNED	DRAWN	DATE	
70037047	TB	SS	21/05/2018	
DRAWING NO				REV NO
70037047-2.4-APRoW-Sheet4				01



**The Drax Power (Generating Stations) Order
Access & Rights of Way Plans
Sheet 5**

- Order limits - the area within which the authorised development may be carried out
- Major Roads
- Private Roads (assumed)
- Private maintenance of new or altered access
- Public RoW (current/to be temporarily stopped up)
- Public RoW (current/to remain)
- Public maintenance of new or altered access
- Minor Roads
- Public RoW (current/to be permanently stopped up)
- Public RoW (Proposed Diversion)

Reproduced from Ordnance Survey digital map data © Crown copyright 2016. All rights reserved. Licence number 010031673.
 © Crown copyright material is reproduced with the permission of Land Registry under delegated authority from the Controller of HMSO.
 This material was last updated in June 2016 and may not be copied, distributed, sold or published without the formal permission of Land Registry. Only an official copy of a title plan or register obtained from the Land Registry may be used for legal or other official purposes.
 May contain public sector information licensed under the Open Government Licence v 3.0.



Infrastructure Planning (Applications Prescribed Forms and Procedure) Regulations 2009 - Regulation 5(2)(k)

SI	06/12/2018	EC	Second issue to include comments prior to submission	SO	SW
REV	DATE	BY	DESCRIPTION	SO	SW

Current Status: **SUBMISSION FOR APPROVAL**

wsp

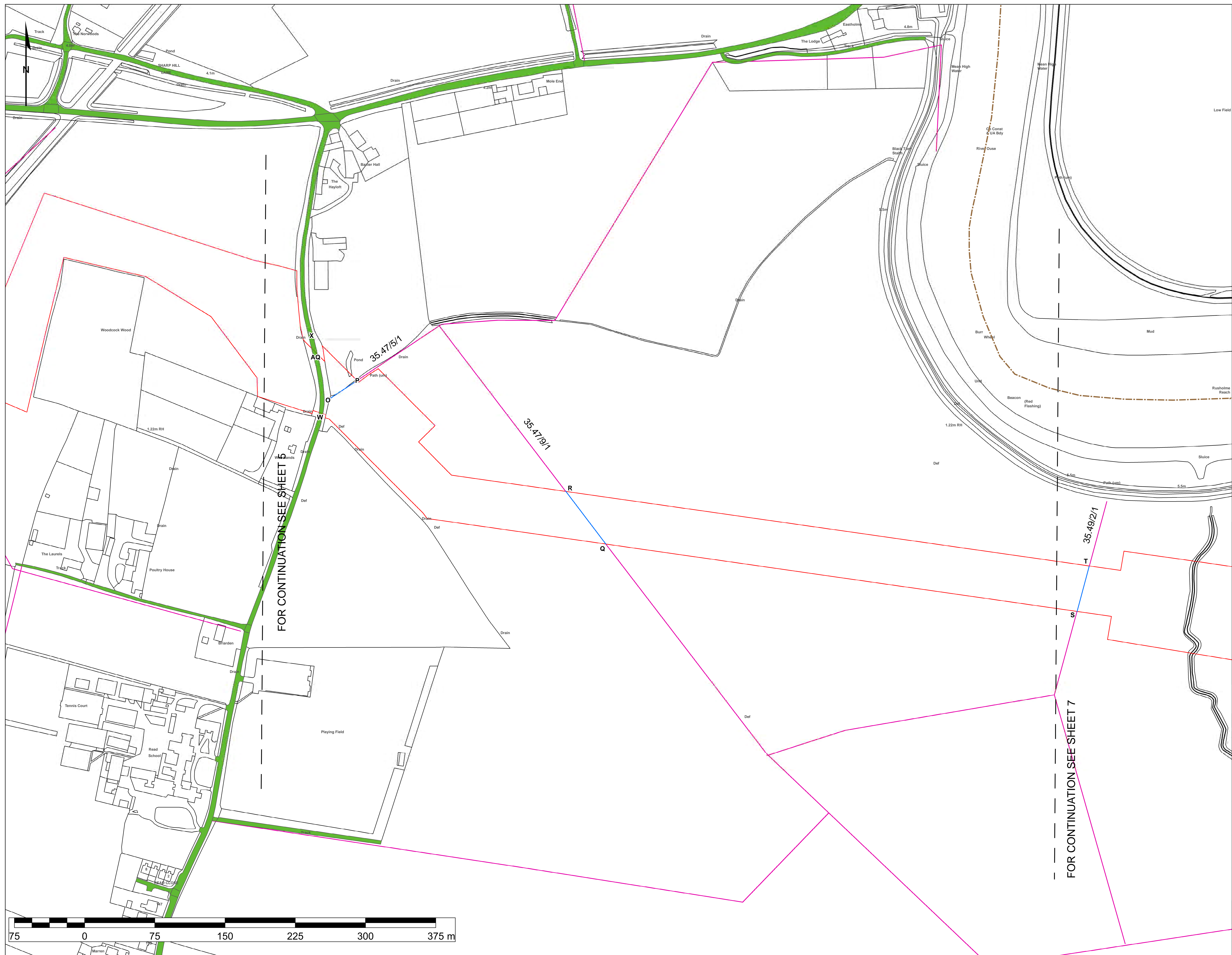
Westbrook Mills, Borough Road, Godalming, GU7 2AZ, UK
 T: +44 (0) 1483 528 400, F: +44 (0) 1483 528 888
 wsp.com

drax

The Drax Power (Generating Stations) Order

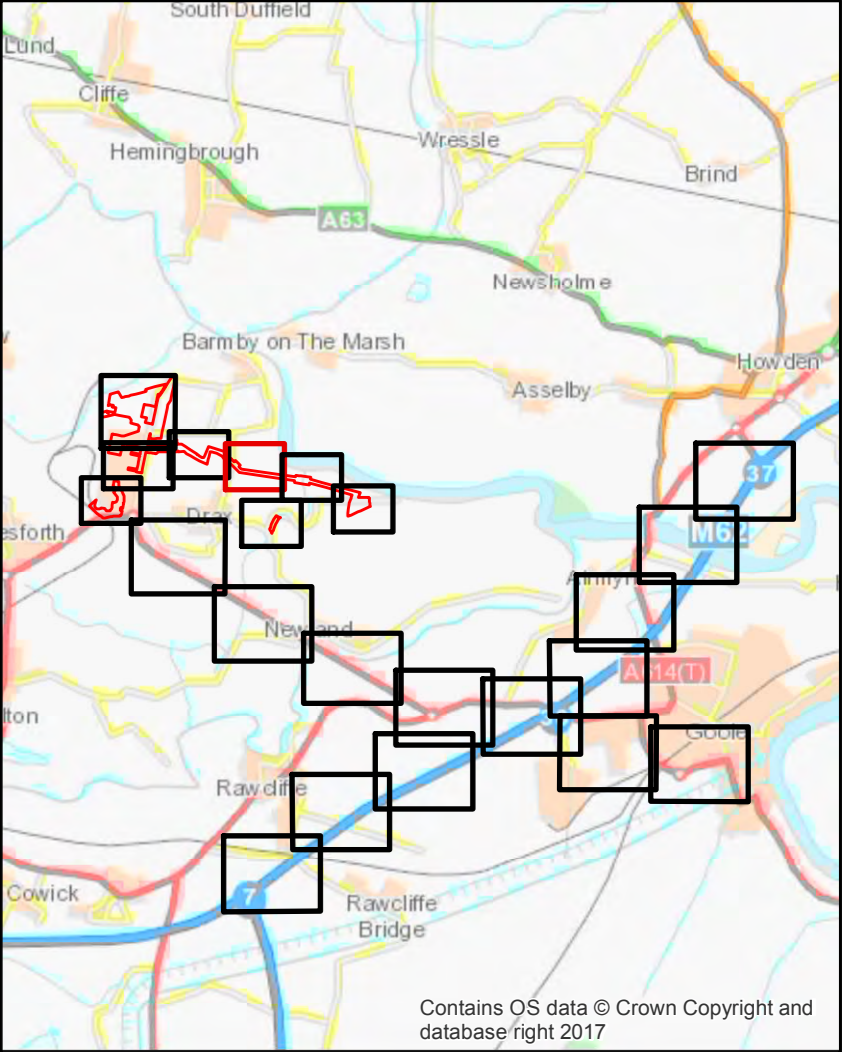
Application Document Reference 2.4
 Access & Rights of Way Plans
 Sheet 5 of 23

SCALE: AS SHOWN	CHECKED: SO	APPROVED: SW
PROJECT NO: 70037047	DESIGNED: TB	DRAWN: SS
DRAWING NO: 70037047-2.4-APRoW-Sheet5	DATE: 06/12/2018	



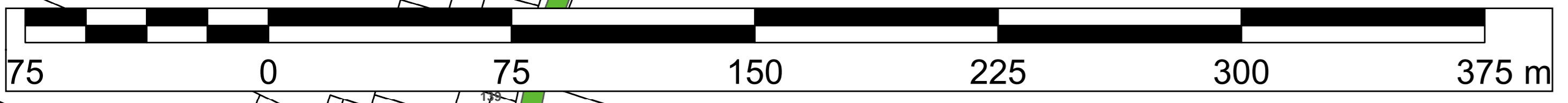
- The Drax Power (Generating Stations) Order Access & Rights of Way Plans Sheet 6**
- Order limits - the area within which the authorised development may be carried out
 - Major Roads
 - Private Roads (assumed)
 - Private maintenance of new or altered access
 - Public RoW (current to be temporarily stopped up)
 - Public RoW (current to remain)
 - Public maintenance of new or altered access
 - Minor Roads
 - Public RoW (current to be permanently stopped up)
 - Public RoW (Proposed Diversion)
 - District Boundary

Reproduced from Ordnance Survey digital map data © Crown copyright 2016. All rights reserved. Licence number 0100031673. © Crown copyright material is reproduced with the permission of Land Registry under delegated authority from the Controller of HMSO. May contain public sector information licensed under the Open Government Licence v 3.0.




FOR CONTINUATION SEE SHEET 5

FOR CONTINUATION SEE SHEET 7




REV	DATE	BY	DESCRIPTION	SO	SW
1	2023/01/18	SS	The Drax Power (Generating Stations) Order	SO	SW
2	2023/05/21	TB	Infrastructure Planning (Applications) Prescribed Forms and Procedure Regulations 2009 - Regulation 5(2)(a)	CH	AP

CREATED STATUS: SUBMISSION FOR APPROVAL



Westbrook Mills, Borough Road, Godalming, GU7 2AZ, UK
T: 44 (0) 1483 528 400, F: 44 (0) 1483 528 888
wsp.com

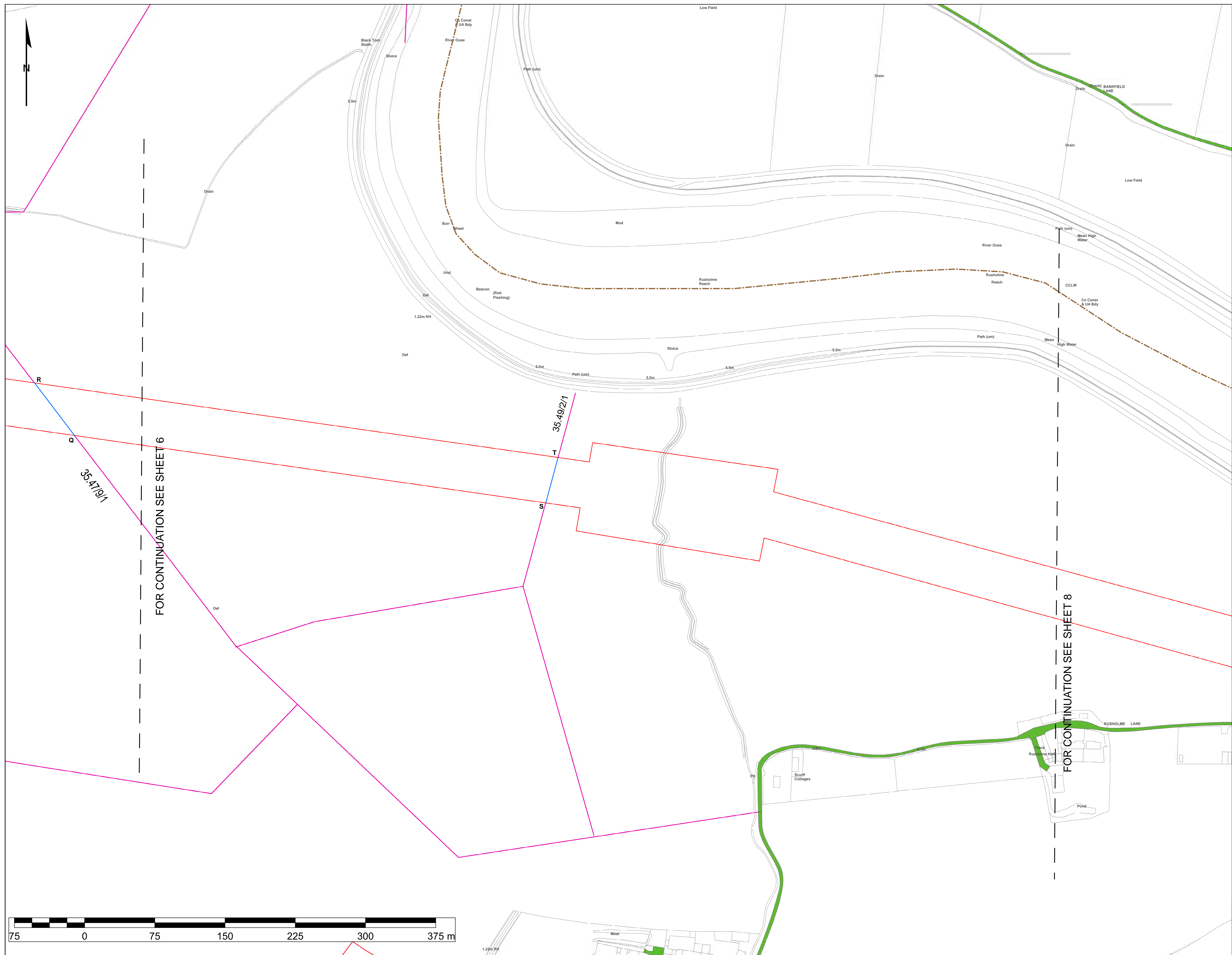


PROJECT: The Drax Power (Generating Stations) Order

TITLE: Application Document Reference 2.4 Access & Rights of Way Plans Sheet 6 of 23

SCALE AT A0: 1:1,250	CHECKED: SO	APPROVED: SW
PROJECT NO: 70037047	DESIGNED: TB	DRAWN: SS
DATE: 21/05/2018		
DRAWING NO: 70037047-2.4-APRoW-Sheet6		REV: 01

© WSP UK Ltd

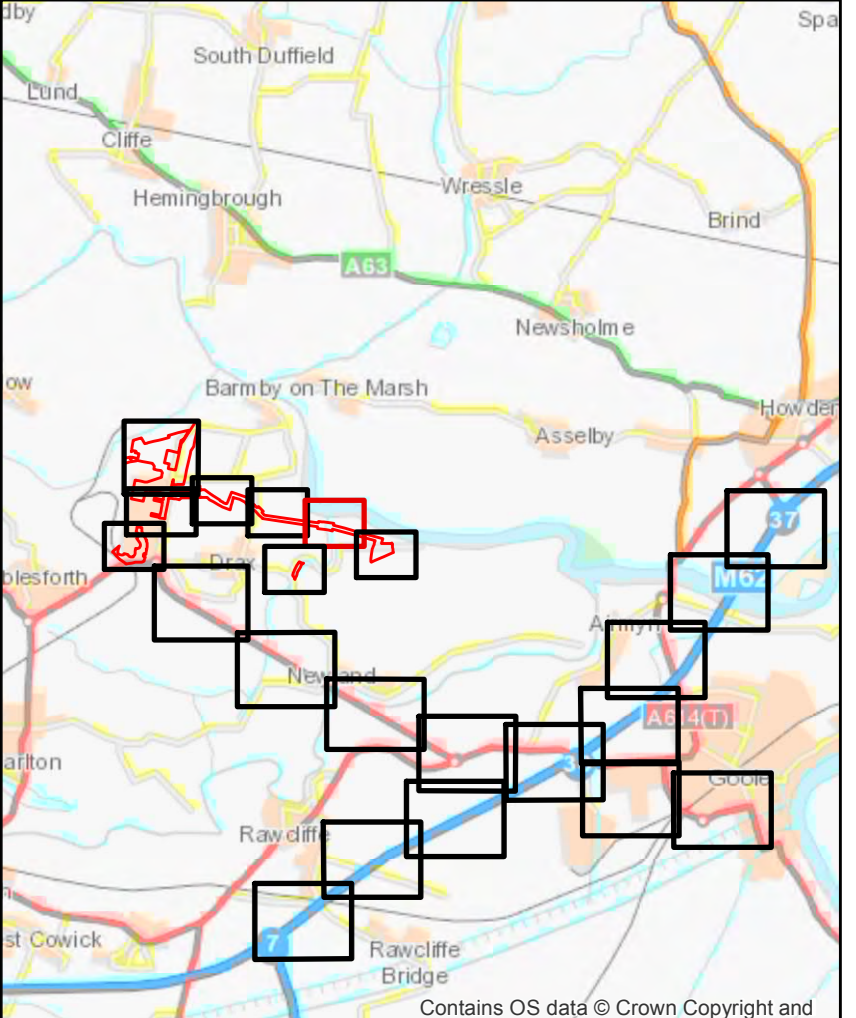


FOR CONTINUATION SEE SHEET 6

FOR CONTINUATION SEE SHEET 8

- The Drax Power (Generating Stations) Order Access & Rights of Way Plans Sheet 7**
- Order limits - the area within which the authorised development may be carried out
 - Major Roads
 - Private Roads (assumed)
 - Private maintenance of new or altered access
 - Public RoW (current to be temporarily stopped up)
 - Public RoW (current to remain)
 - Public maintenance of new or altered access
 - Minor Roads
 - Public RoW (current to be permanently stopped up)
 - Public RoW (Proposed Diversion)
 - District Boundary

Reproduced from Ordnance Survey digital map data © Crown copyright 2016. All rights reserved. Licence number 0100031673. © Crown copyright material is reproduced with the permission of Land Registry under delegated authority from the Controller of HMSO. May contain public sector information licensed under the Open Government Licence v 3.0.



Infrastructure Planning (Applications) Prescribed Forms and Procedure) Regulations 2009 - Regulation 5(2)(k)

REV	DATE	BY	DESCRIPTION	CHK	APP
01	20/05/18	SS	The Drax Power (Generating Station) Order	SO	SW

DRAWING STATUS: SUBMISSION FOR APPROVAL

wsp

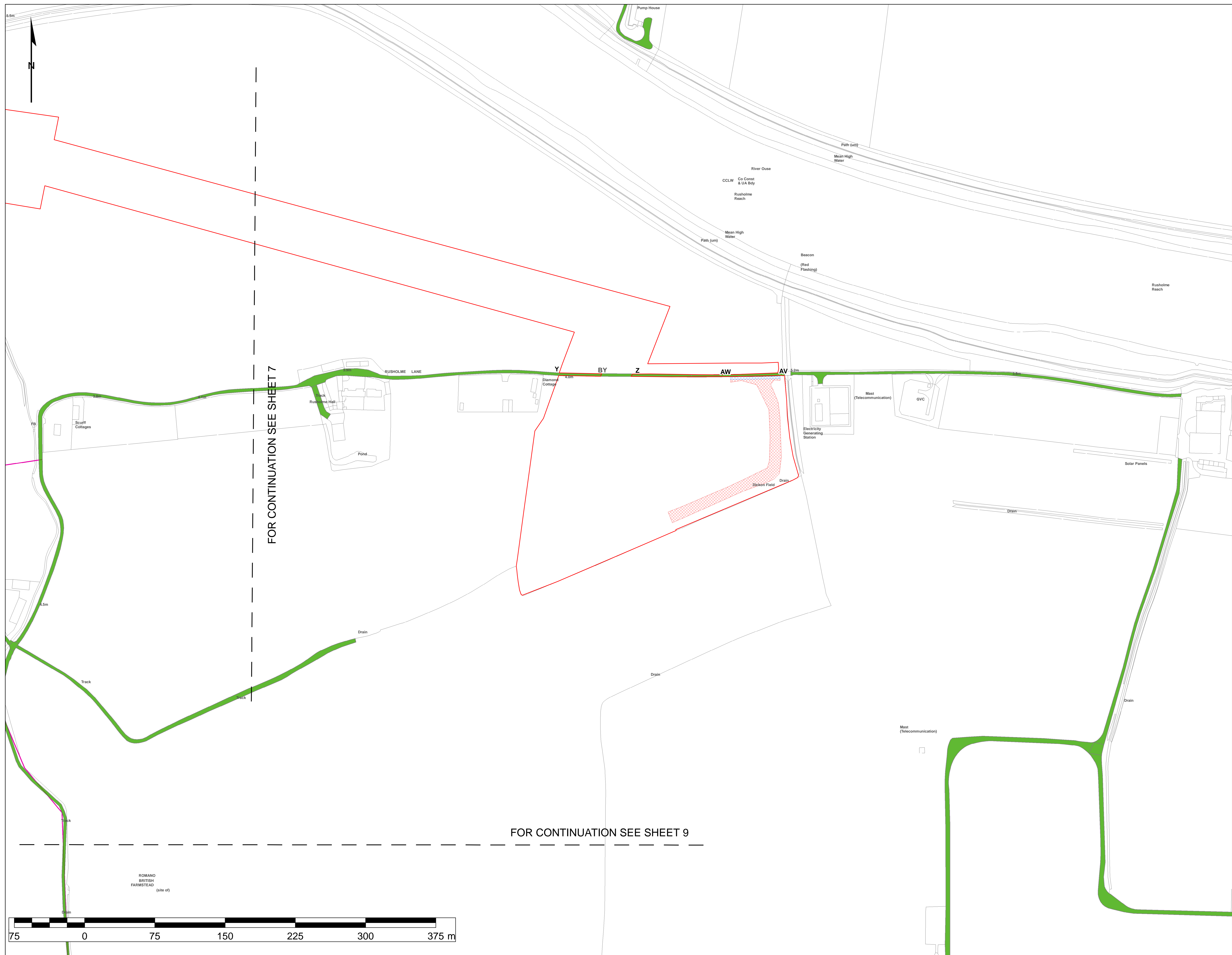
Westbrook Mills, Borough Road, Godalming, GU7 2AZ, UK
T: +44 (0) 1483 528 400, F: +44 (0) 1483 528 888
wsp.com

drax

The Drax Power (Generating Stations) Order

Application Document Reference 2.4
Access & Rights of Way Plans
Sheet 7 of 23

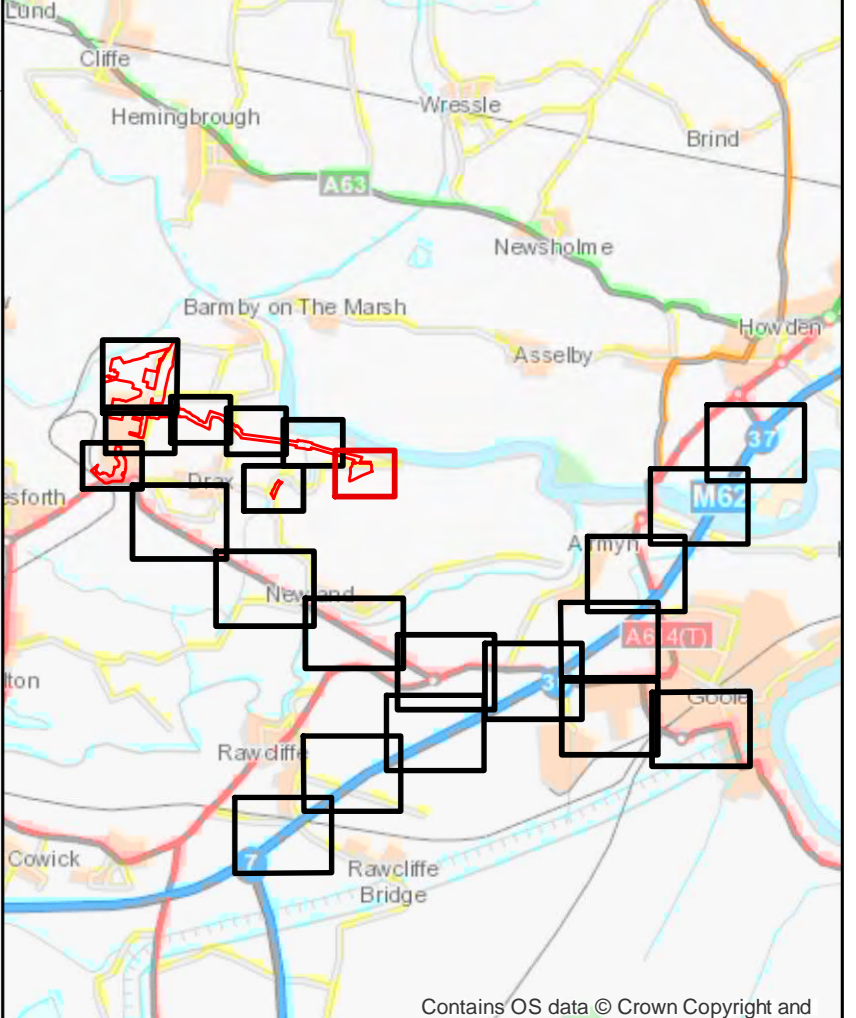
SCALE AT A1	CHECKED	APPROVED
1:1,250	SO	SW
PROJECT NO:	DESIGNED	DRAWN
70037047	TB	SS
DATE	DATE	DATE
21/05/2018		
DRAWING NO:	REV NO:	
70037047-2.4-APRoW-Sheet7	01	



**The Drax Power (Generating Stations) Order
Access & Rights of Way Plans
Sheet 8**

- Order limits - the area within which the authorised development may be carried out
- Major Roads
- Private Roads (assumed)
- Private maintenance of new or altered access
- Public RoW (current to be temporarily stopped up)
- Public RoW (current to remain)
- Public maintenance of new or altered access
- Minor Roads
- Public RoW (current to be permanently stopped up)
- Public RoW (Proposed Diversion)

Reproduced from Ordnance Survey digital map data © Crown copyright 2016. All rights reserved. Licence number 0100031673. © Crown copyright material is reproduced with the permission of Land Registry under delegated authority from the Controller of HMSO.
May contain public sector information licensed under the Open Government Licence v.3.0.



REV	DATE	BY	DESCRIPTION	CHK	APP
01	28/05/2018	SS	The Drax Power (Generating Stations) Order	SO	SW

DRAWING STATUS: **SUBMISSION FOR APPROVAL**

wsp

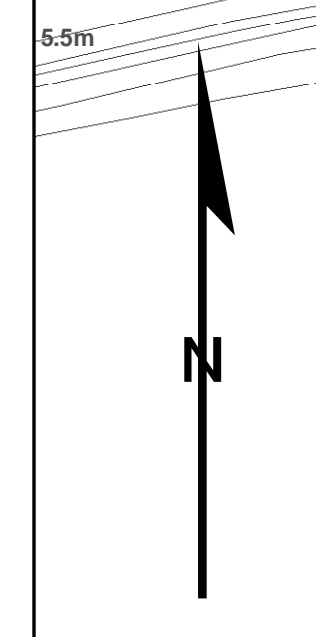
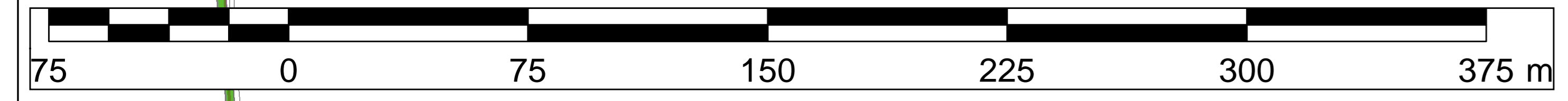
Westbrook Mills, Borough Road, Godalming, GU17 2AZ, UK
T: +44 (0) 1483 528 400, F: +44 (0) 1483 528 989
wsp.com

drax

**The Drax Power
(Generating Stations) Order**

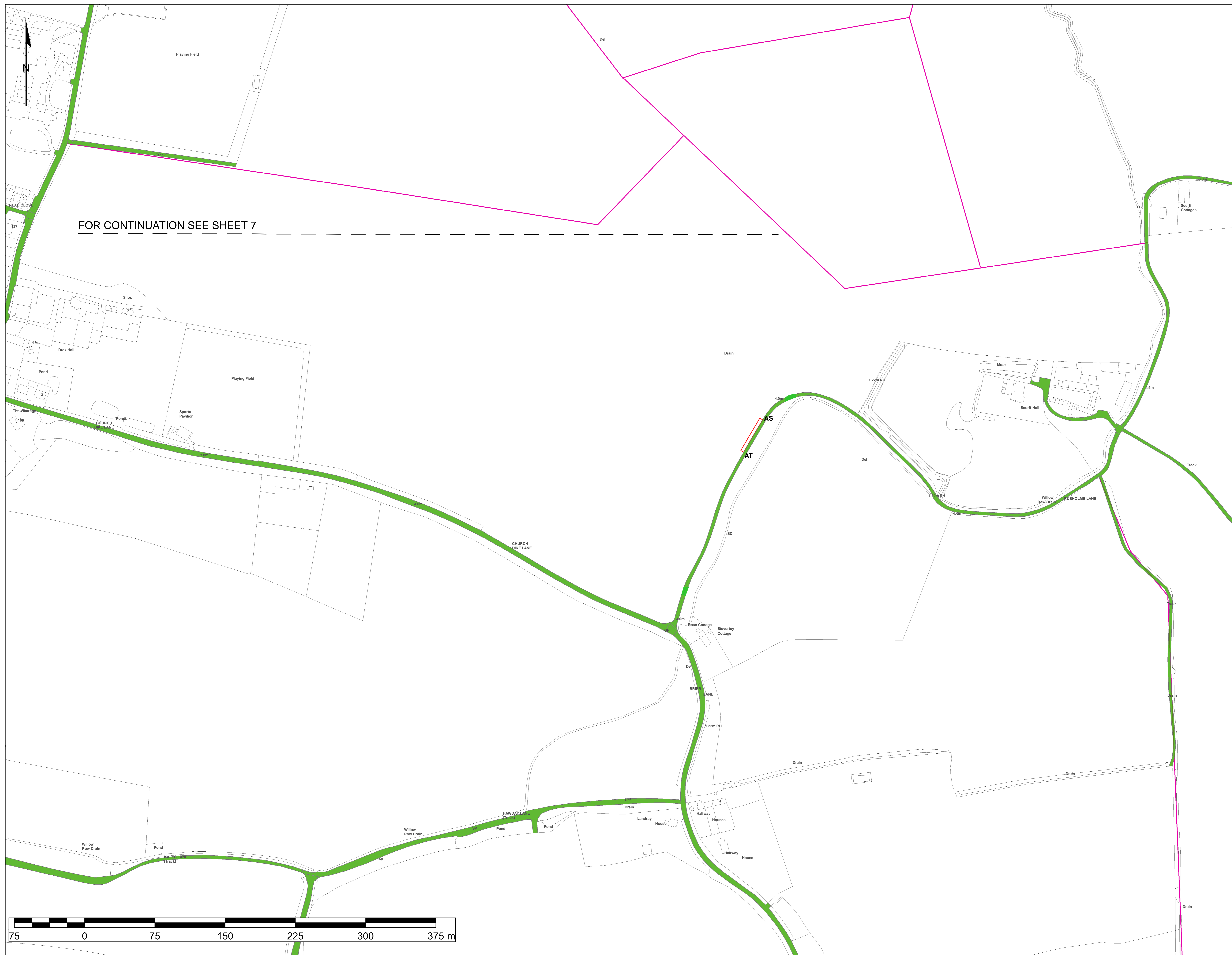
Application Document Reference 2.4
Access & Rights of Way Plans
Sheet 8 of 23

SCALE AS SHOWN	CHECKED	APPROVED
1:1,250	SO	SW
PROJECT NO: 70037047	DESIGNED: TB	DRAWN: SS
DATE: 21/05/2018		
DRAWING NO: 70037047-2.4-APRoW-Sheet8		REV NO: 01

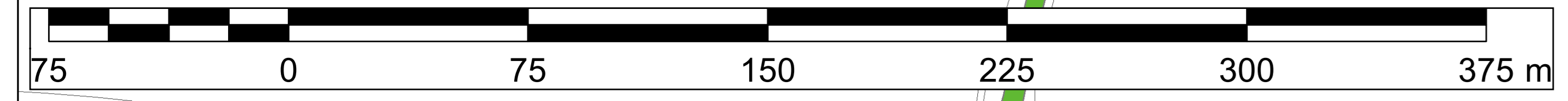


FOR CONTINUATION SEE SHEET 7

FOR CONTINUATION SEE SHEET 9



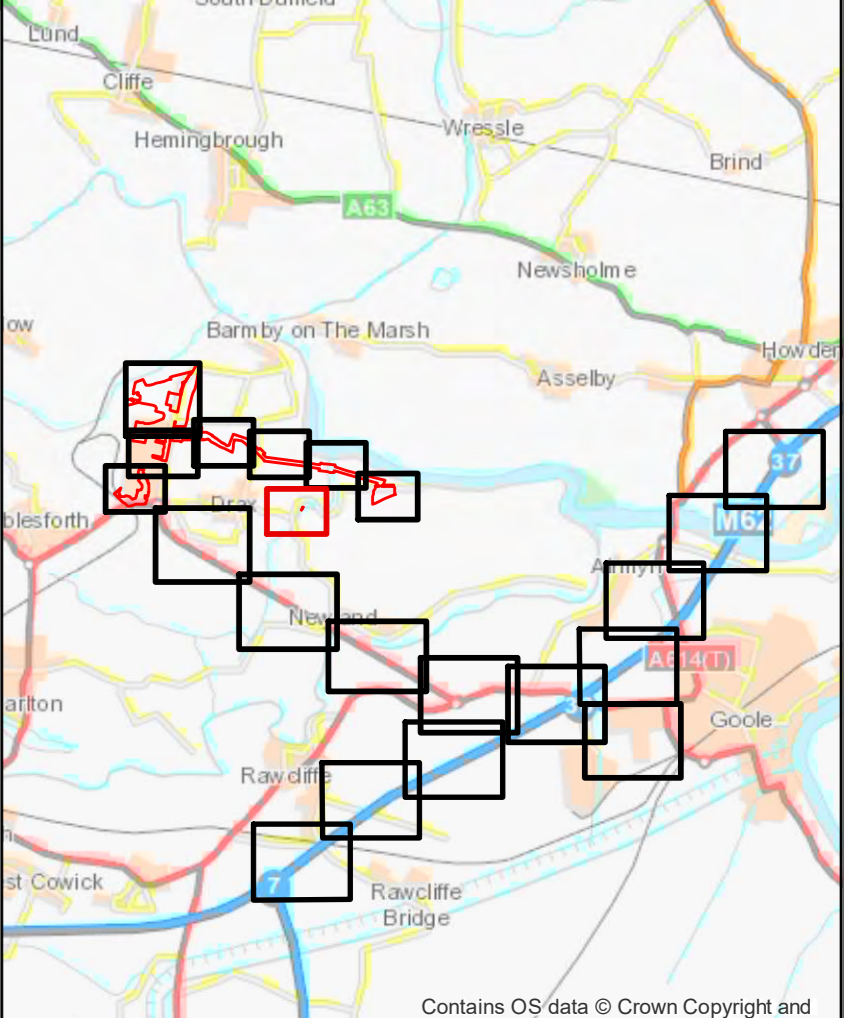
FOR CONTINUATION SEE SHEET 7



**The Drax Power (Generating Stations) Order
Access & Rights of Way Plans
Sheet 9**

- Order limits - the area within which the authorised development may be carried out
- Major Roads
- Private Roads (assumed)
- Private maintenance of new or altered access
- Public RoW (current/to be temporarily stopped up)
- Public RoW (current/to remain)
- Public maintenance of new or altered access
- Minor Roads
- Public RoW (current/to be permanently stopped up)
- Public RoW (Proposed Diversion)

Reproduced from Ordnance Survey digital map data © Crown copyright 2016. All rights reserved. Licence number 0100031673. © Crown copyright material is reproduced with the permission of Land Registry under delegated authority from the Controller of HMSO. May contain public sector information licensed under the Open Government Licence v 3.0.



Contains OS data © Crown Copyright and database right 2017.

Regulation 5(2)(1) - Infrastructure Planning (Applications: Prescribed Forms and Procedure) Regulations 2009 - Regulation 5(2)(k)

DRAWING STATUS: SUBMISSION FOR APPROVAL



WSP
Wetherby Mills, Borough Road, Godalming, GU17 2AZ, UK
T: +44 (0) 1483 528 400, F: +44 (0) 1483 528 989
wsp.com



drax

CLIENT: The Drax Power (Generating Stations) Order

PROJECT: Application Document Reference 2.4
Access & Rights of Way Plans
Sheet 9 of 23

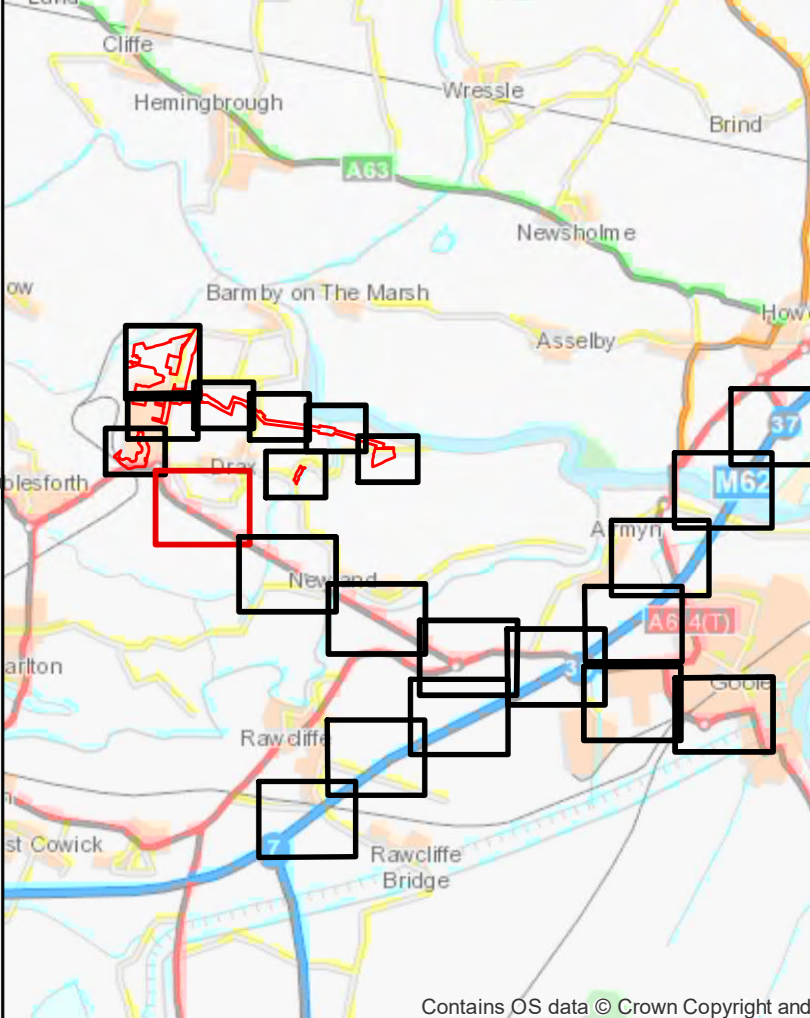
SCALE AS SHOWN	CHECKED	SO	APPROVED	SW
PROJECT NO: 70037047	DESIGNED: TB	DRAWN: SS	DATE: 21/05/2018	
DRAWING NO: 70037047-2.4-APRW-Sheet9	REVNO: 01			



The Drax Power (Generating Stations) Order Access & Rights of Way Plans Sheet 10

-  Order limits - the area within which the authorised development may be carried out
-  Major Roads
-  Private Roads (assumed)
-  Private maintenance of new or altered access
-  Public RoW (current to be temporarily stopped up)
-  Public RoW (current to remain)
-  Public maintenance of new or altered access
-  Minor Roads
-  Public RoW (current to be permanently stopped up)
-  Public RoW (Proposed Diversion)

Reproduced from Ordnance Survey digital map data © Crown copyright 2016. All rights reserved. Licence number 0100031673. © Crown copyright material is reproduced with the permission of Land Registry under delegated authority from the Controller of HMSO. May contain public sector information licensed under the Open Government Licence v 3.0.



Contains OS data © Crown Copyright and database right 2017

Infrastructure Planning (Applications: Prescribed Forms and Procedure) Regulations 2009 - Regulation 5(2)(k)

REV	DATE	BY	DESCRIPTION	SO	SW
01	28/05/18	SS	The Drax Power (Generating Stations) Order	SO	SW

DRAWING STATUS: SUBMISSION FOR APPROVAL



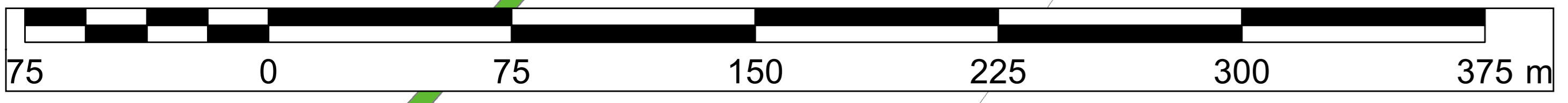
Westbrook Mills, Borough Road, Godalming, GU17 2AZ, UK
T: +44 (0) 1483 528 450, F: +44 (0) 1483 528 989
wsp.com

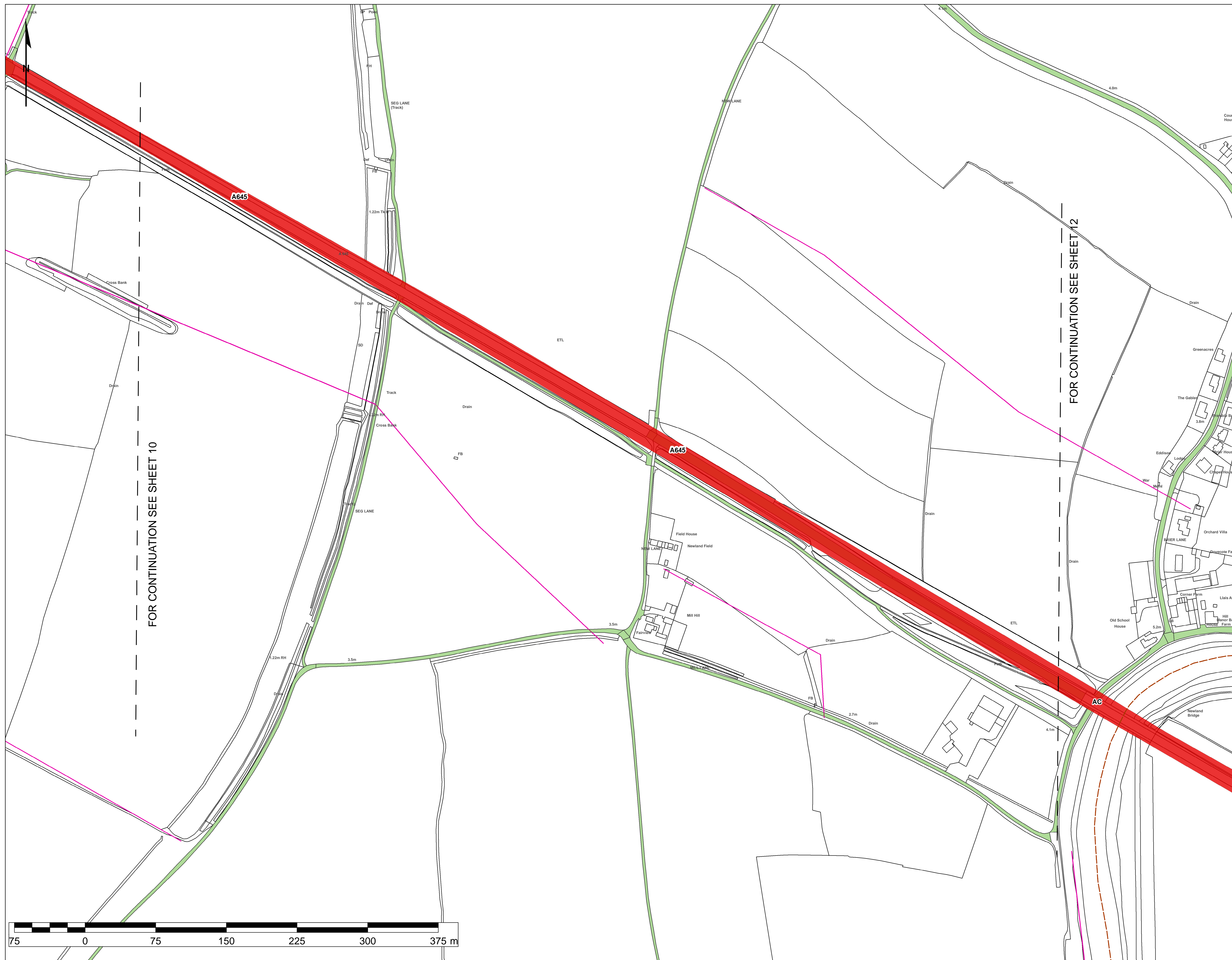


The Drax Power (Generating Stations) Order

Application Document Reference 2.4
Access & Rights of Way Plans
Sheet 10 of 23

SCALE AS SHOWN	CHECKED	SO	APPROVED	SW
1:1,250	TB	SS	SO	SW
PROJECT NO:	70037047	DESIGNED:	SS	DRAWN:
DATE:	21/05/2018			
DRAWING NO:	70037047-2.4-APRoW-Sheet10	REVNO:	01	



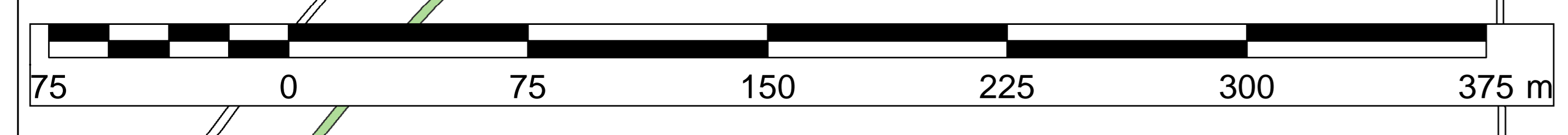
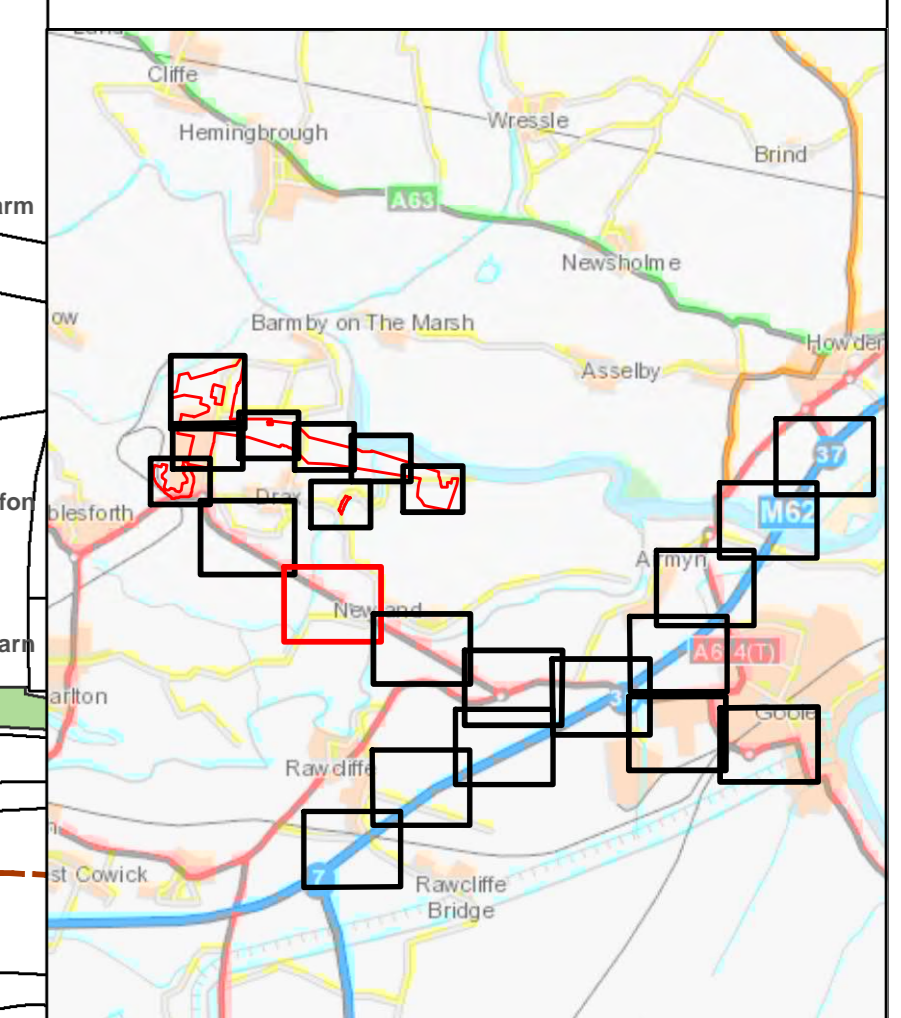


- The Drax Power (Generating Stations) Order Access & Rights of Way Plans Sheet 11**
- Order limits - the area within which the authorised development may be carried out
 - Major Roads
 - Private Roads (assumed)
 - Private maintenance of new or altered access
 - Public RoW (current to be temporarily stopped up)
 - Public RoW (current to remain)
 - Public maintenance of new or altered access
 - Minor Roads
 - Public RoW (current to be permanently stopped up)
 - Public RoW (Proposed Diversion)
 - District Boundary

FOR CONTINUATION SEE SHEET 12

FOR CONTINUATION SEE SHEET 10

Reproduced from Ordnance Survey digital map data © Crown copyright 2016. All rights reserved. Licence number 0100031673. © Crown copyright material is reproduced with the permission of Land Registry under delegated authority from the Controller of HMSO. May contain public sector information licensed under the Open Government Licence v 3.0.



Infrastructure Planning (Applications: Prescribed Forms and Procedure) Regulations 2009 - Regulation 5(2)(b)

REV	DATE	BY	DESCRIPTION	SO	SW
01	28/05/2018	SS	The Drax Power (Generating Station) Order	SO	SW

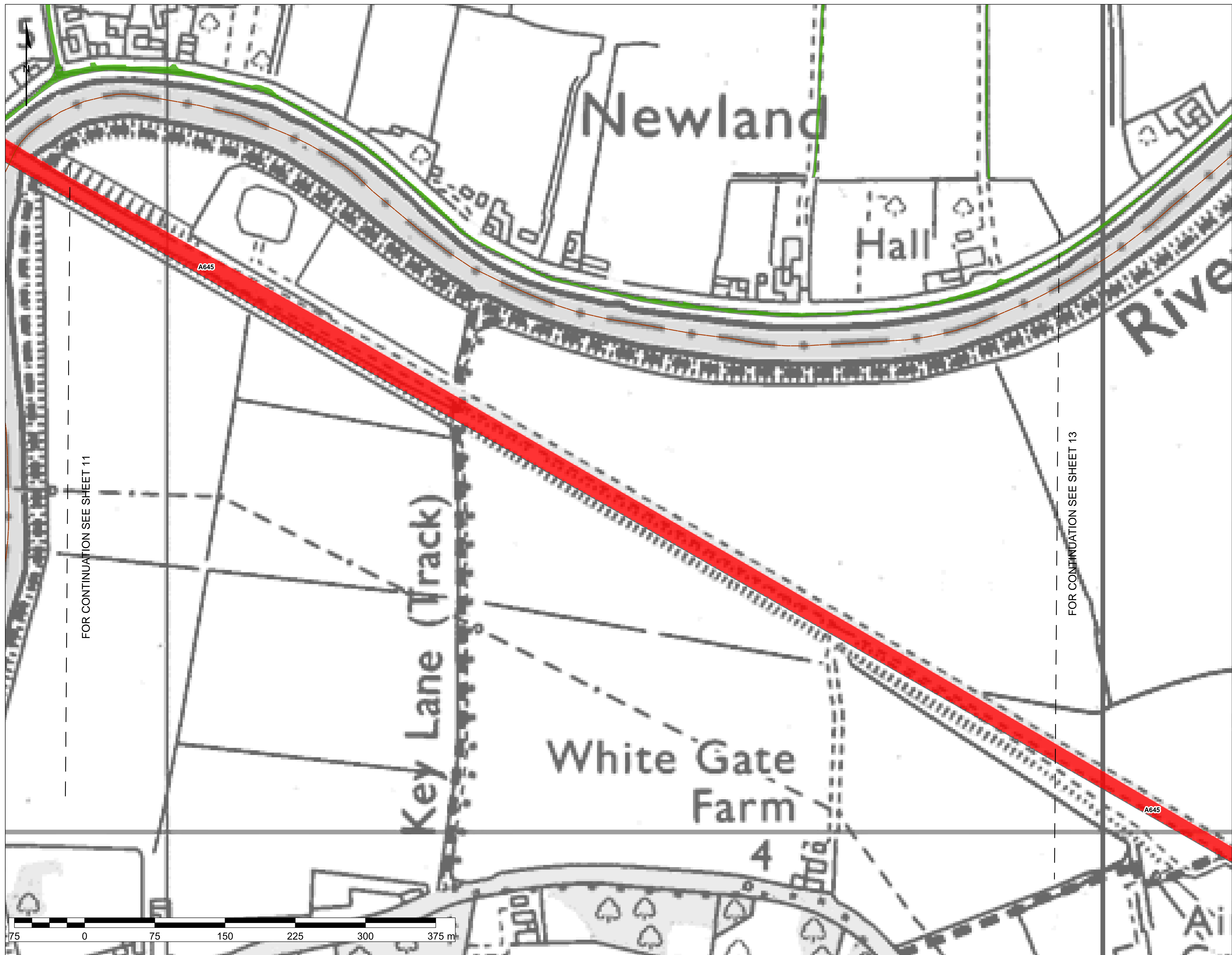
DRAWING STATUS: SUBMISSION FOR APPROVAL

Westbrook Mills, Borough Road, Godalming, GU11 2AZ, UK
T: +44 (0) 1483 528 400, F: +44 (0) 1483 528 989
wsp.com

PROJECT: The Drax Power (Generating Stations) Order

TITLE: Application Document Reference 2.4 Access & Rights of Way Plans Sheet 11 of 23

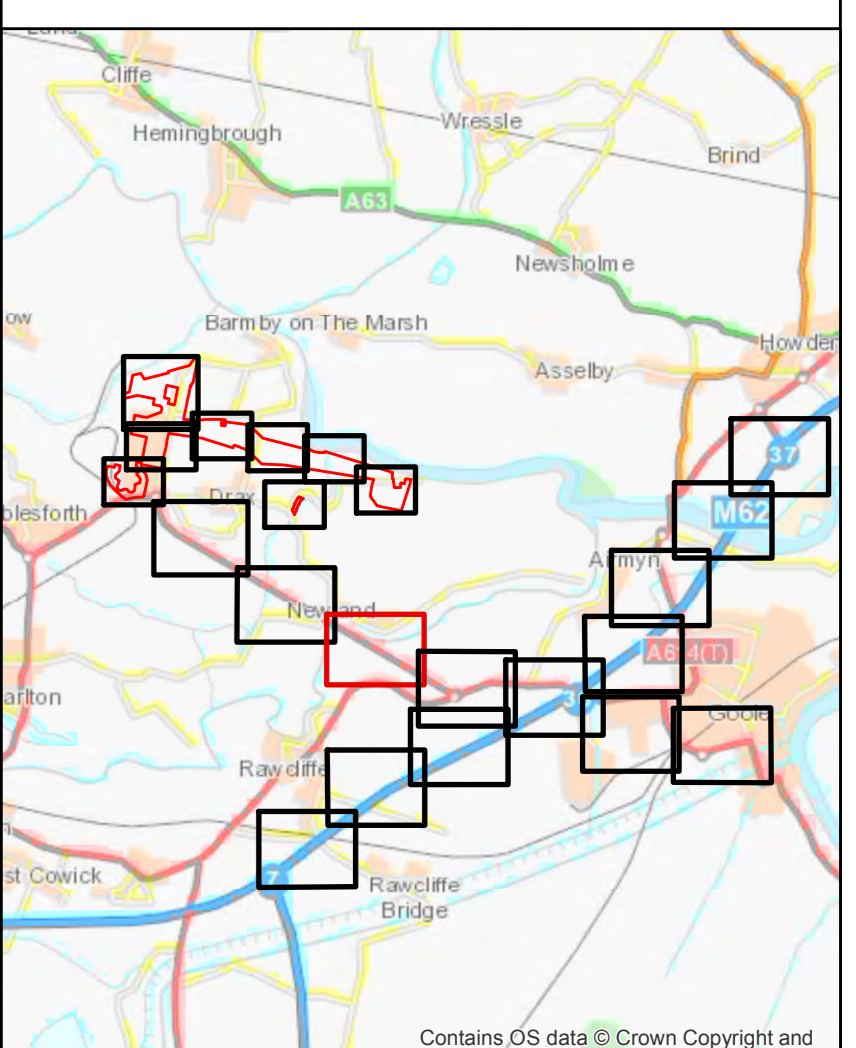
SCALE AS SHOWN	CHECKED	APPROVED
1:1,250	SO	SW
PROJECT NO: 70037047	DESIGNED: TB	DRAWN: SS
DATE: 21/05/2018	REVNO: 01	



The Drax Power (Generating Stations) Order Access & Rights of Way Plans Sheet 12

- Order limits - the area within which the authorised development may be carried out
- Major Roads
- Private Roads (assumed)
- Private maintenance of new or altered access
- Public RoW (current to be temporarily stopped up)
- Public RoW (current to remain)
- Public maintenance of new or altered access
- Minor Roads
- Public RoW (current to be permanently stopped up)
- Public RoW (Proposed Diversion)
- District Boundary

Reproduced from Ordnance Survey digital map data © Crown copyright 2016. All rights reserved. Licence number 0100031673. © Crown copyright material is reproduced with the permission of Land Registry under delegated authority from the Controller of HMSO. May contain public sector information licensed under the Open Government Licence v 3.0.



Contains OS data © Crown Copyright and database right 2017

Infrastructure Planning (Applications, Prescribed Forms and Procedure) Regulations 2009 - Regulation 5(2)(4)

Created STATUS: SUBMISSION FOR APPROVAL



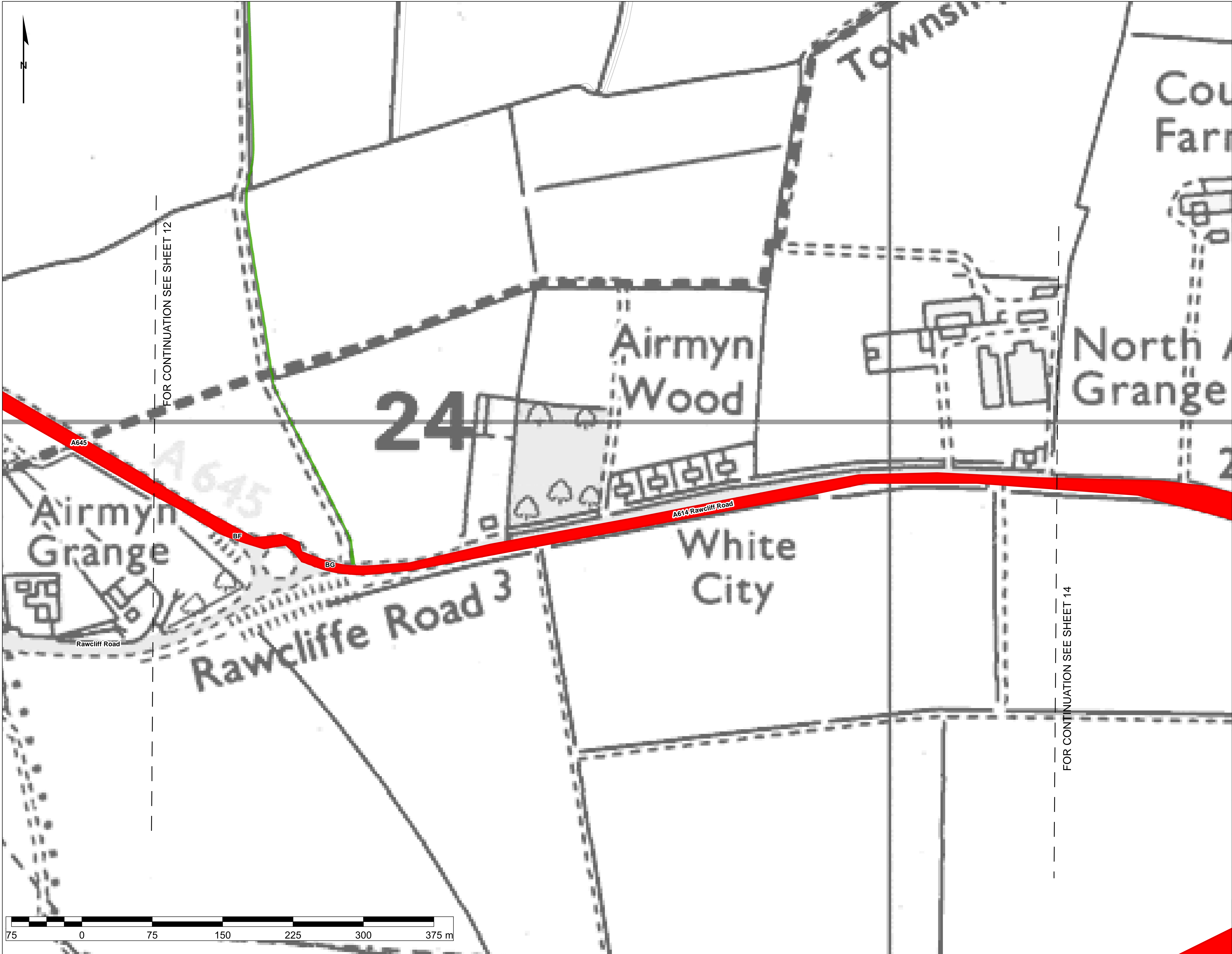
Westbrook Mills, Borough Road, Godalming, GU7 2AZ, UK
T: +44 (0) 1483 528 400, F: +44 (0) 1483 528 888
wsp.com



PROJECT:
The Drax Power (Generating Stations) Order

TITLE:
Application Document Reference 2.4
Access & Rights of Way Plans
Sheet 12 of 23

SCALE AS SHOWN	1:1,250	CHECKED	SO	APPROVED	SW
PROJECT NO.	70037047	DESIGNED	TB	DRAWN	SS
DATE	21/05/2018	DATE			
DRAWING NO.	70037047-2.4-APRoW-Sheet12	REV NO.			01



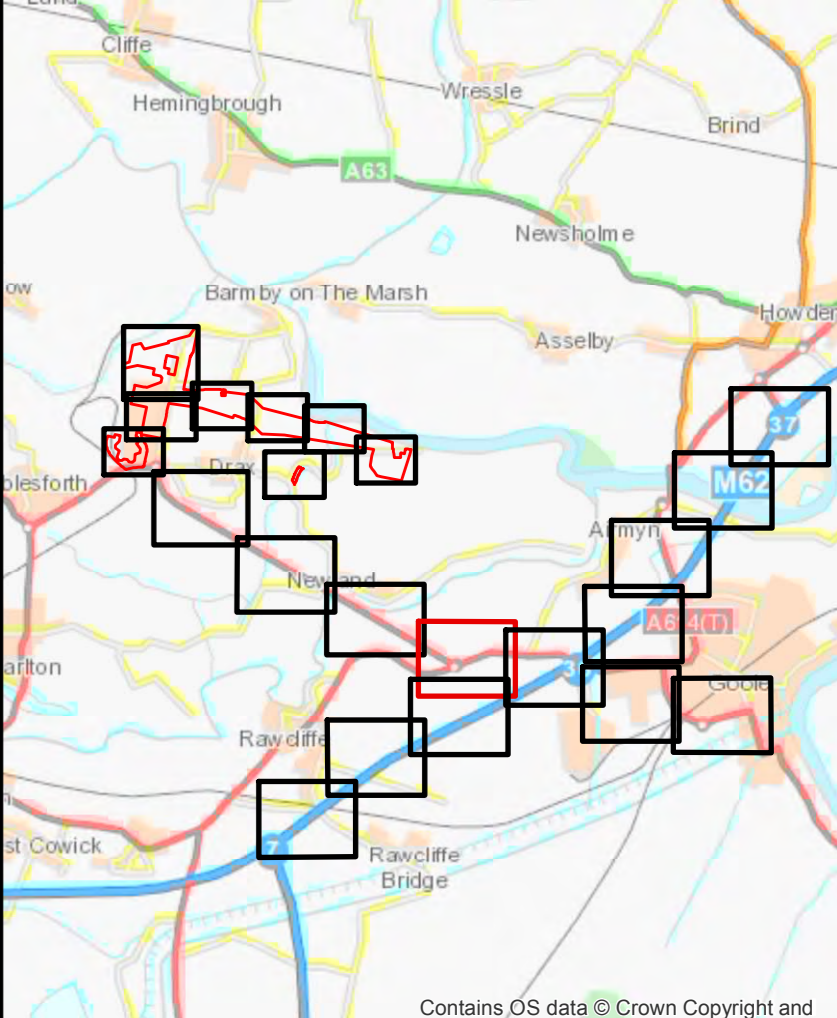
FOR CONTINUATION SEE SHEET 12

FOR CONTINUATION SEE SHEET 14

**The Drax Power (Generating Stations) Order
Access & Rights of Way Plans
Sheet 13**

- Order limits - the area within which the authorised development may be carried out
- Major Roads
- Private Roads (assumed)
- Private maintenance of new or altered access
- Public RoW (current to be temporarily stopped up)
- Public RoW (current to remain)
- Public maintenance of new or altered access
- Minor Roads
- Public RoW (current to be permanently stopped up)
- Public RoW (Proposed Diversion)

Reproduced from Ordnance Survey digital map data © Crown copyright 2016. All rights reserved. Licence number 0100031673. © Crown copyright material is reproduced with the permission of Land Registry under delegated authority from the Controller of HMSO. May contain public sector information licensed under the Open Government Licence v 3.0.



Infrastructure Planning (Applications: Prescribed Forms and Procedure) Regulations 2009 - Regulation 5(2)(k)

REV	DATE	BY	DESCRIPTION	CHK	APP
01	20/05/18	SS	The Drax Power (Generating Stations) Order	SO	SW

Drawings STATUS: SUBMISSION FOR APPROVAL

wsp

Westbrook Mills, Borough Road, Godalming, GU7 2AZ, UK
T: +44 (0) 1483 528 400, F: +44 (0) 1483 528 888
wsp.com

drax

The Drax Power
(Generating Stations) Order

Application Document Reference 2.4
Access & Rights of Way Plans
Sheet 13 of 23

SCALE AT A0	CHECKED	SO	APPROVED	SW
1:1,250	TB	SS	DATE	21/05/2018

70037047-2.4-APRoW-Sheet13 01

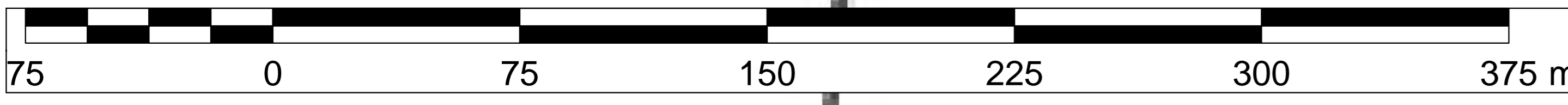


FOR CONTINUATION SEE SHEET 15

FOR CONTINUATION SEE SHEET 13

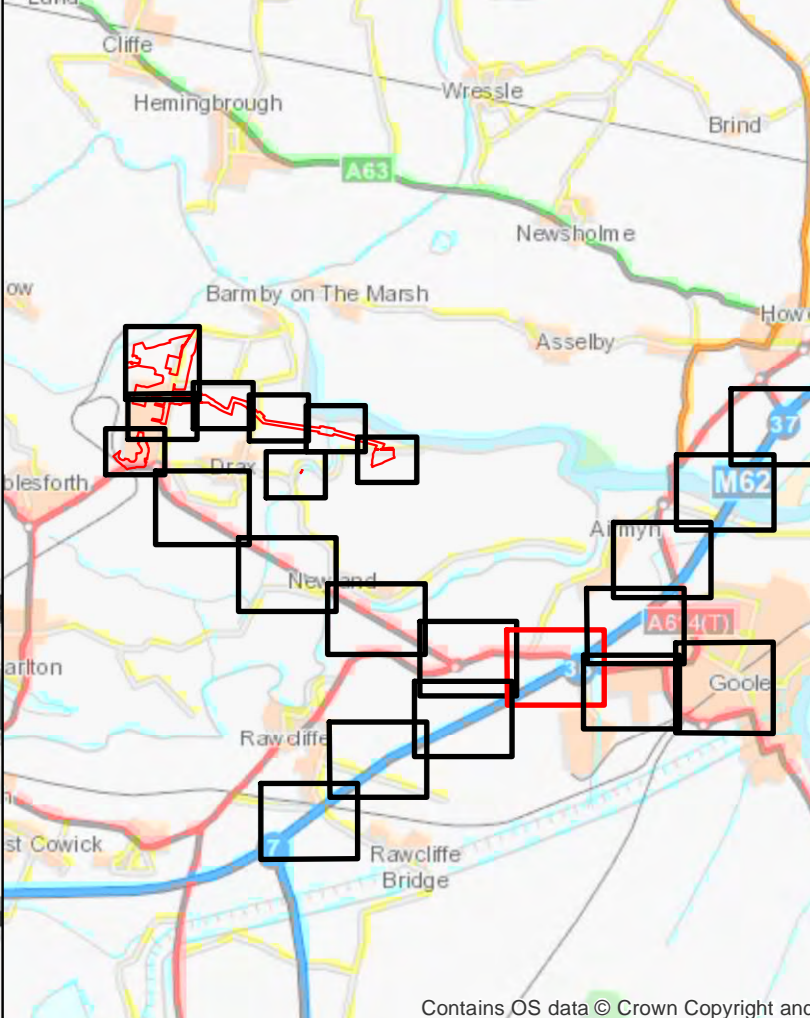
FOR CONTINUATION SEE SHEET 19

FOR CONTINUATION SEE SHEET 22



- The Drax Power (Generating Stations) Order Access & Rights of Way Plans Sheet 14**
- Order limits - the area within which the authorised development may be carried out
 - Major Roads
 - Private Roads (assumed)
 - Private maintenance of new or altered access
 - Public RoW (current/fo be temporarily stopped up)
 - Public RoW (current/fo remain)
 - Public maintenance of new or altered access
 - Minor Roads
 - Public RoW (current/fo to be permanently stopped up)
 - Public RoW (Proposed Diversion)

Reproduced from Ordnance Survey digital map data © Crown copyright 2016. All rights reserved. Licence number 0100031673. © Crown copyright material is reproduced with the permission of Land Registry under delegated authority from the Controller of HMSO. May contain public sector information licensed under the Open Government Licence v 3.0.



Contains OS data © Crown Copyright and database right 2017
Infrastructure Planning (Applications) Prescribed Forms and Procedure) Regulations 2009 - Regulation 5(2)(k)

REV	DATE	BY	DESCRIPTION	SO	SW
01	05/02/18	SS	The Drax Power (Generating Station) Order	SO	SW

DRAWING STATUS: SUBMISSION FOR APPROVAL

Westbrook Mills, Borough Road, Godalming, GU17 2AZ, UK
T: +44 (0) 1483 528 400, F: +44 (0) 1483 528 989
wsp.com

PROJECT: The Drax Power (Generating Stations) Order

TITLE: Application Document Reference 2.4 Access & Rights of Way Plans Sheet 14 of 23

SCALE OF AS	CHECKED	SO	APPROVED	SW
1:1,250	DESIGNED	TB	DRAWN	SS
PROJECT NO	70037047	DATE	21/05/2018	
DRAWING NO	70037047-2.4-APRoW-Sheet14	REV. NO.	01	



FOR CONTINUATION SEE SHEET 16

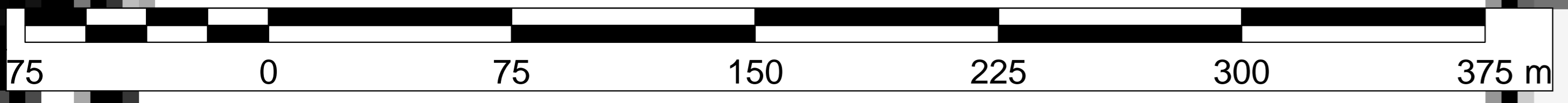
M62

M62











A614

FOR CONTINUATION SEE SHEET 14

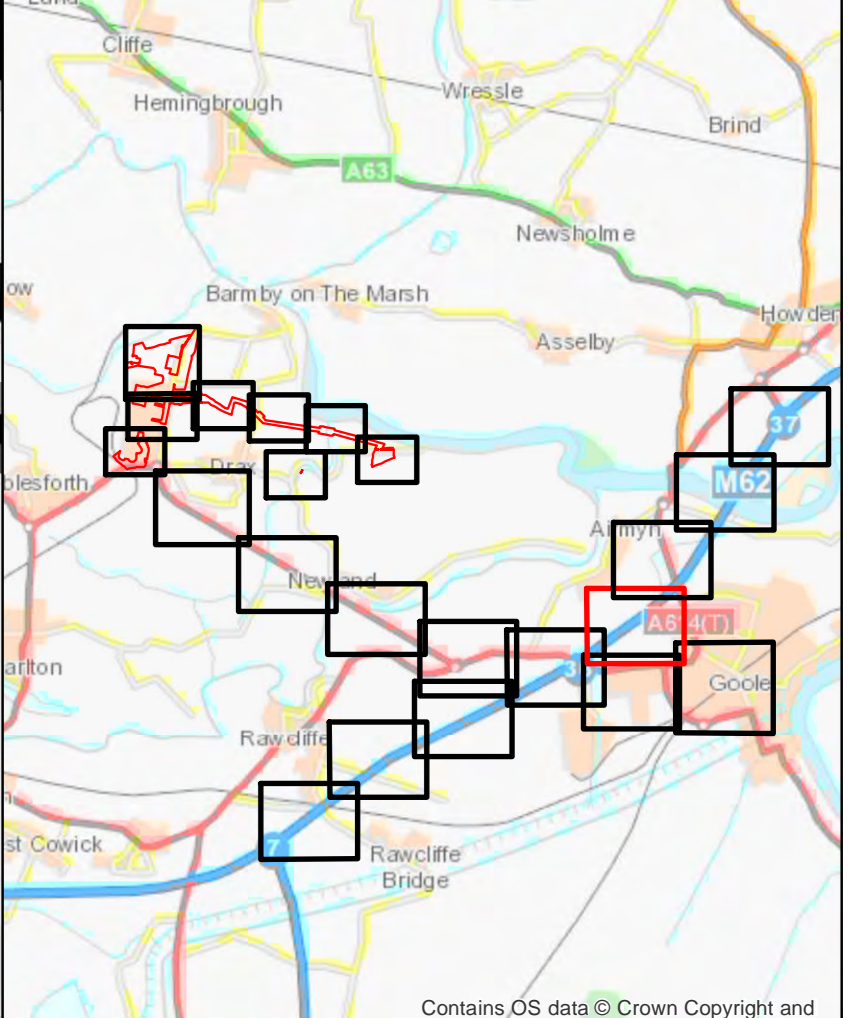
BW



The Drax Power (Generating Stations) Order
Access & Rights of Way Plans
Sheet 15

-  Order limits - the area within which the authorised development may be carried out
-  Major Roads
-  Private Roads (assumed)
-  Private maintenance of new or altered access
-  Public RoW (current/fo be temporarily stopped up)
-  Public RoW (current/fo remain)
-  Public maintenance of new or altered access
-  Minor Roads
-  Public RoW (current/fo be permanently stopped up)
-  Public RoW (Proposed Diversion)

Reproduced from Ordnance Survey digital map data © Crown copyright 2016. All rights reserved. Licence number 0100031673. © Crown copyright material is reproduced with the permission of Land Registry under delegated authority from the Controller of HMSO. May contain public sector information licensed under the Open Government Licence v 3.0.



Contains OS data © Crown Copyright and database right 2017

Infrastructure Planning (Applications: Prescribed Forms and Procedure) Regulations 2009 - Regulation 5(2)(k)

REV	DATE	BY	DESCRIPTION	CHK	APP
01	21/05/2018	SS	The Drax Power (Generating Stations) Order	SO	SW

DRAWING STATUS: SUBMISSION FOR APPROVAL



Westbrook Mills, Borough Road, Godalming, GU17 2AZ, UK
T: +44 (0) 1483 528 400, F: +44 (0) 1483 528 989
wsp.com



The Drax Power
(Generating Stations) Order

Application Document Reference 2.4
Access & Rights of Way Plans
Sheet 15 of 23

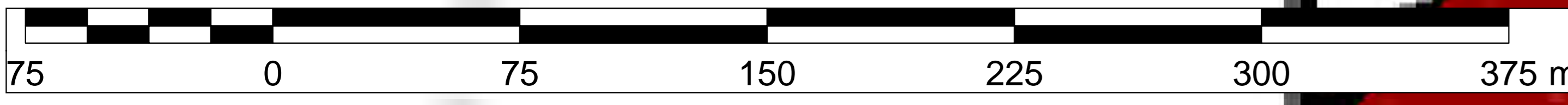
SCALE OF PLAN	CHECKED	SO	APPROVED	SW	
1:1,250	TB	SS	DATE	21/05/2018	
PROJECT NO.	70037047	DRAWN	DATE	21/05/2018	
DRAWING NO.	70037047-2.4-APRoW-Sheet15			REV. NO.	01



FOR CONTINUATION SEE SHEET 17

A614

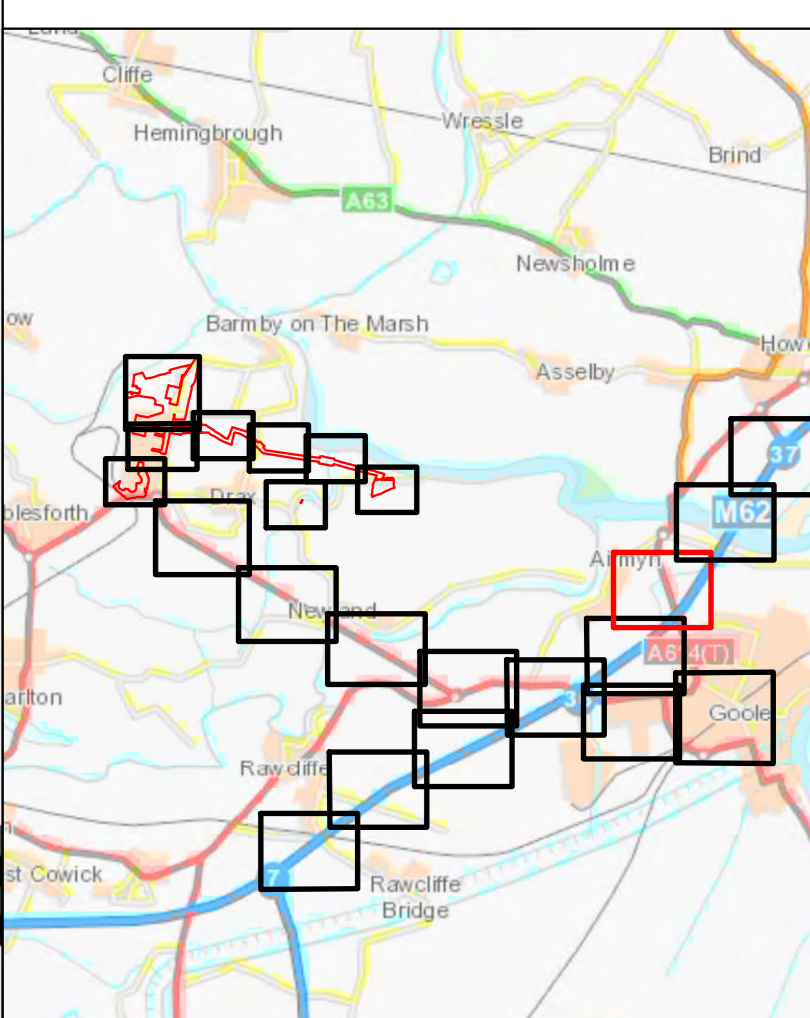
FOR CONTINUATION SEE SHEET 15



**The Drax Power (Generating Stations) Order
Access & Rights of Way Plans
Sheet 16**

- Order limits - the area within which the authorised development may be carried out
- Major Roads
- Private Roads (assumed)
- Private maintenance of new or altered access
- Public RoW (current/fo be temporarily stopped up)
- Public RoW (current/fo remain)
- Public maintenance of new or altered access
- Minor Roads
- Public RoW (current/fo be permanently stopped up)
- Public RoW (Proposed Diversion)

Reproduced from Ordnance Survey digital map data © Crown copyright 2016. All rights reserved. Licence number 0100031673. © Crown copyright material is reproduced with the permission of Land Registry under delegated authority from the Controller of HMSO. May contain public sector information licensed under the Open Government Licence v 3.0.



Infrastructure Planning (Applications: Prescribed Forms and Procedure) Regulations 2009 - Regulation 5(2)(k)

REV	DATE	BY	DESCRIPTION	CHK	APP
01	05/05/2018	SS	The Drax Power (Generating Stations) Order	SO	SW

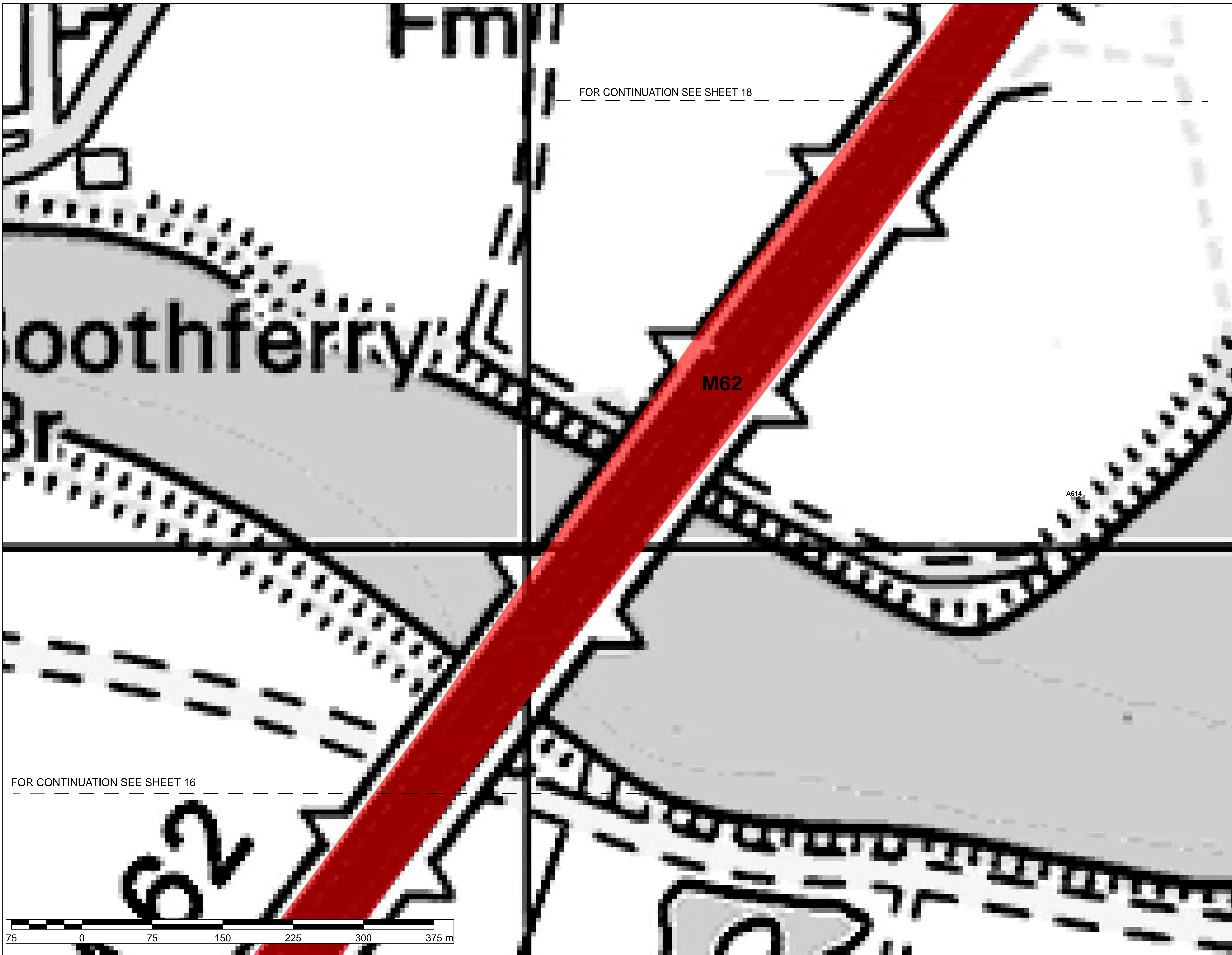
DRAWING STATUS: SUBMISSION FOR APPROVAL

Westbrook Mills, Borough Road, Godalming, GU17 2AZ, UK
T: +44 (0) 1483 528 400, F: +44 (0) 1483 528 989
wsp.com

PROJECT:
The Drax Power
(Generating Stations) Order

TITLE:
Application Document Reference 2.4
Access & Rights of Way Plans
Sheet 16 of 23

SCALE OF AS	CHECKED	SO	APPROVED	SW
1:1,250				
PROJECT NO	DESIGNED	DRAWN	DATE	
70037047	TB	SS	21/05/2018	
DRAWING NO	70037047-2.4-APRoW-Sheet16			REV. NO.
				01



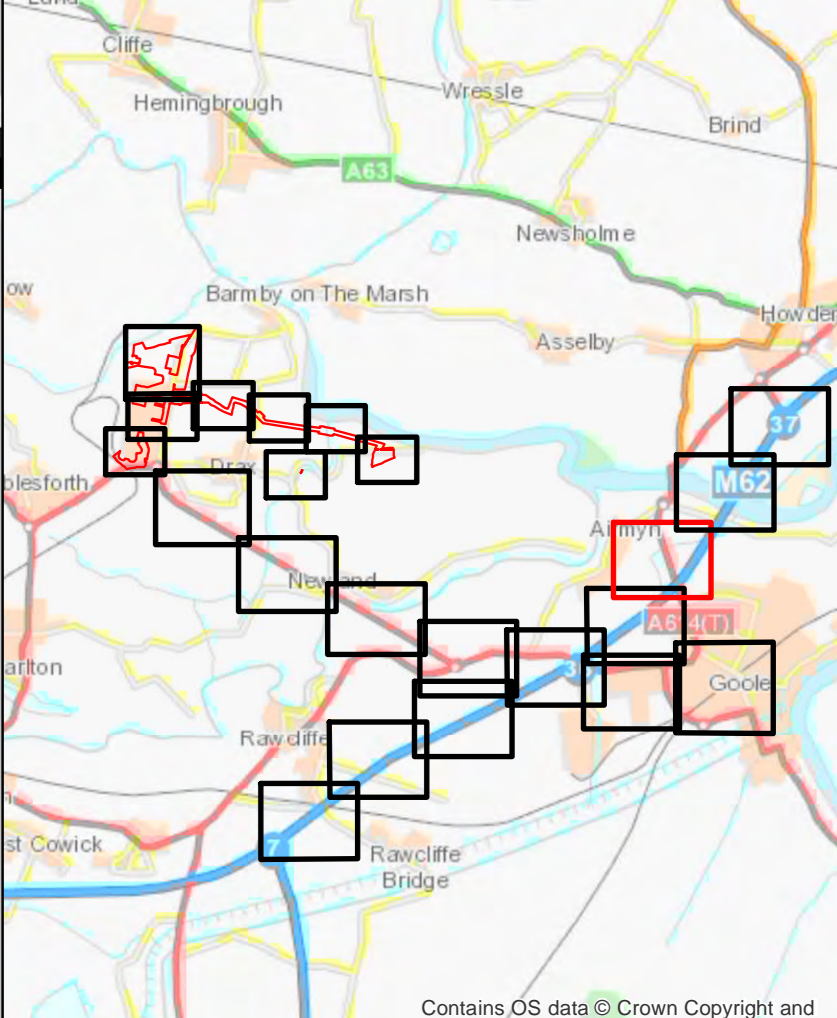
The Drax Power (Generating Stations) Order Access & Rights of Way Plans Sheet 17

-  Order limits - the area within which the authorised development may be carried out
-  Major Roads
-  Private Roads (assumed)
-  Private maintenance of new or altered access
-  Public RoW (current/fo be temporarily stopped up)
-  Public RoW (current/fo remain)
-  Public maintenance of new or altered access
-  Minor Roads
-  Public RoW (current/fo be permanently stopped up)
-  Public RoW (Proposed Diversion)

FOR CONTINUATION SEE SHEET 18

FOR CONTINUATION SEE SHEET 16

Reproduced from Ordnance Survey digital map data © Crown copyright 2016. All rights reserved. Licence number 0100031673. © Crown copyright material is reproduced with the permission of Land Registry under delegated authority from the Controller of HMSO. May contain public sector information licensed under the Open Government Licence v 3.0.



Infrastructure Planning (Applications: Prescribed Forms and Procedure) Regulations 2009 - Regulation 5(2)(k)

REV	DATE	BY	DESCRIPTION	CHK	APP
01	05/05/18	SS	The Drax Power (Generating Stations) Order	SO	SW

DRAWING STATUS: SUBMISSION FOR APPROVAL



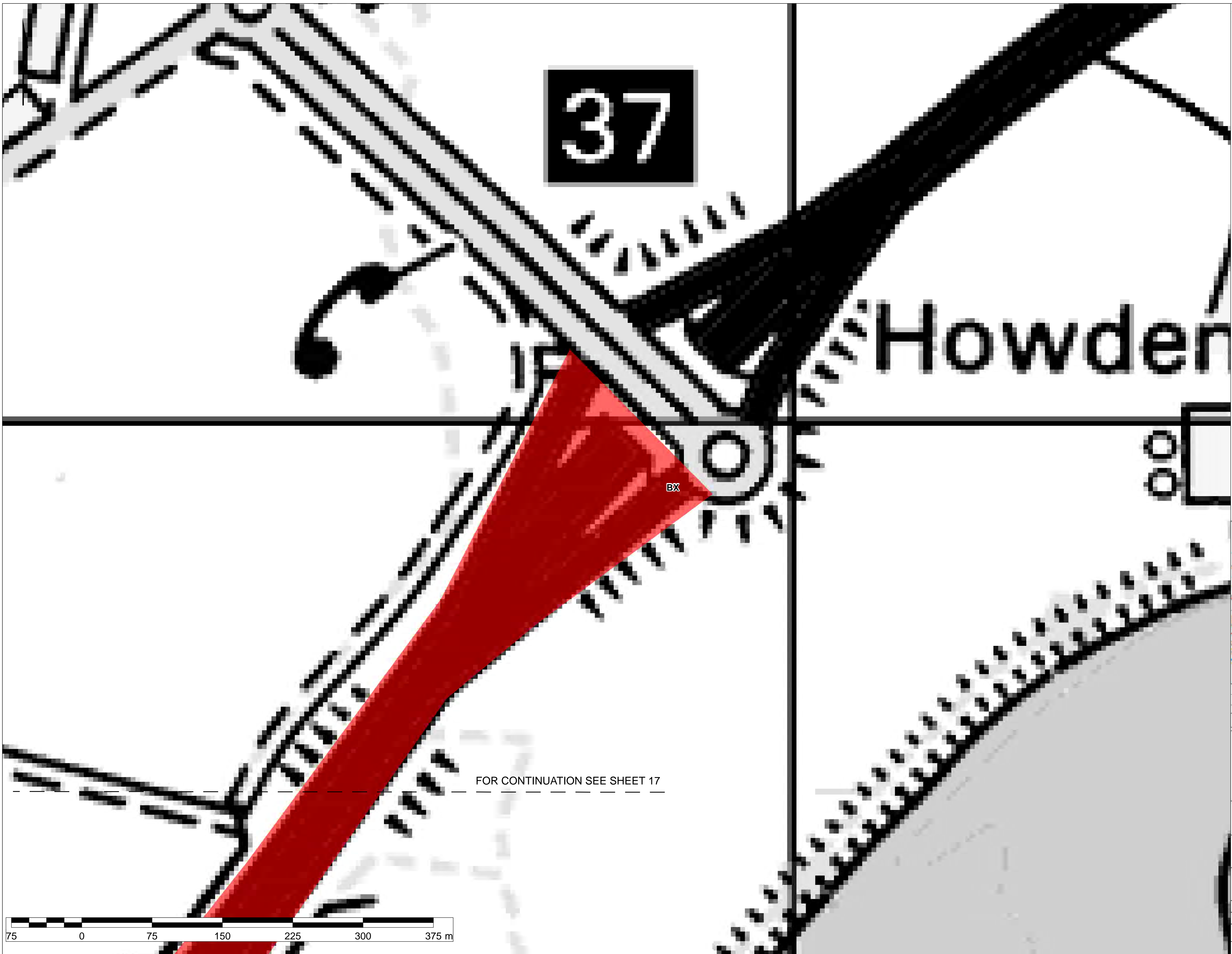
Westbrook Mills, Borough Road, Godalming, GU17 2AZ, UK
T: +44 (0) 1483 528 400, F: +44 (0) 1483 528 989
wsp.com



The Drax Power (Generating Stations) Order

Application Document Reference 2.4
Access & Rights of Way Plans
Sheet 17 of 23

SCALE OF AS	CHECKED	SO	APPROVED	SW
1:1,250				
PROJECT NO	DESIGNED	DRAWN	DATE	
70037047	TB	SS	21/05/2018	
DRAWING NO				REV. NO.
70037047-2.4-APRoW-Sheet17				01

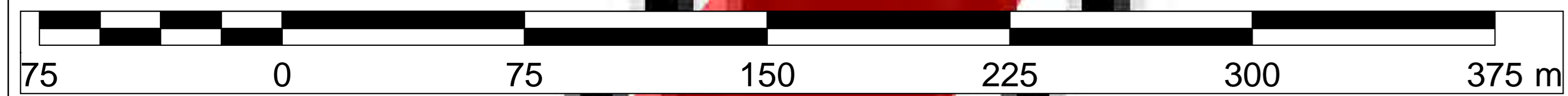


37

Howden

BX

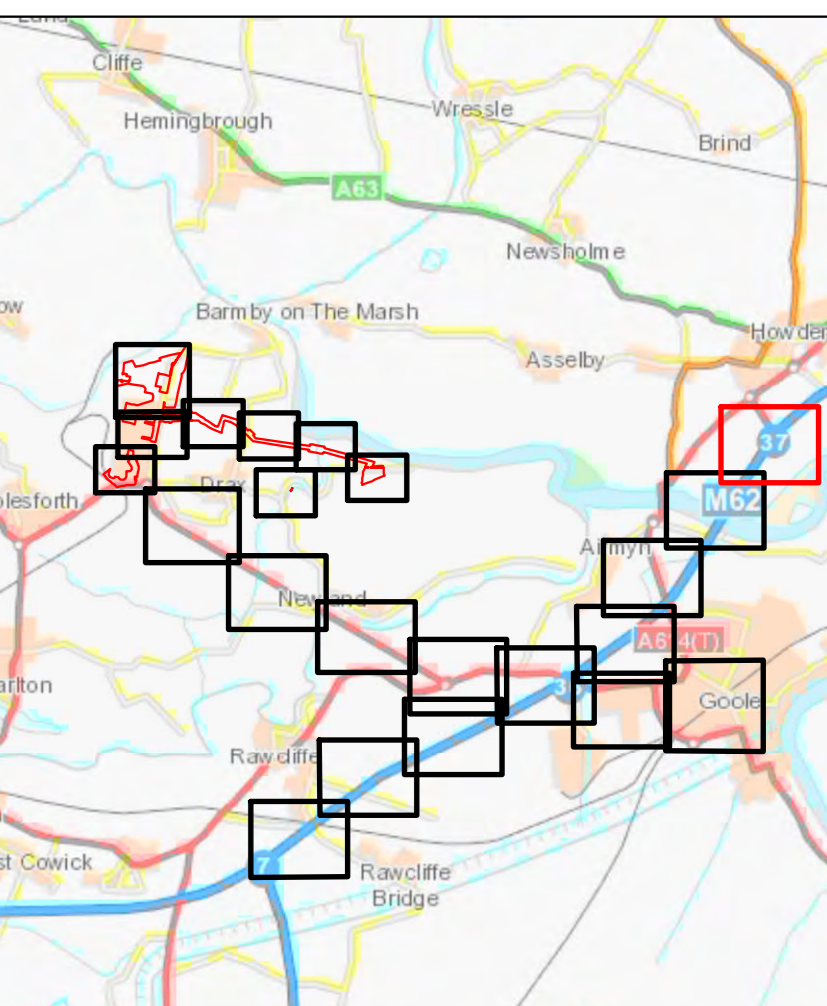
FOR CONTINUATION SEE SHEET 17



**The Drax Power (Generating Stations) Order
Access & Rights of Way Plans
Sheet 18**

- Order limits - the area within which the authorised development may be carried out
- Major Roads
- Private Roads (assumed)
- Private maintenance of new or altered access
- Public RoW (current/to be temporarily stopped up)
- Public RoW (current/to remain)
- Public maintenance of new or altered access
- Minor Roads
- Public RoW (current/to be permanently stopped up)
- Public RoW (Proposed Diversion)

Reproduced from Ordnance Survey digital map data © Crown copyright 2016. All rights reserved. Licence number 0100031673. © Crown copyright material is reproduced with the permission of Land Registry under delegated authority from the Controller of HMSO. May contain public sector information licensed under the Open Government Licence v 3.0.



Contains OS data © Crown Copyright and database right 2017
Infrastructure Planning (Applications: Prescribed Forms and Procedure) Regulations 2009 - Regulation 5(2)(k)

REV	DATE	BY	DESCRIPTION	SO	SW
01	21/05/2018	TB	SS	SS	SS

DRAWING STATUS: SUBMISSION FOR APPROVAL

Westbrook Mills, Borough Road, Godalming, GU17 2AZ, UK
T: +44 (0) 1483 528 400, F: +44 (0) 1483 528 989
wsp.com

PROJECT: The Drax Power (Generating Stations) Order

TITLE: Application Document Reference 2.4
Access & Rights of Way Plans
Sheet 18 of 23

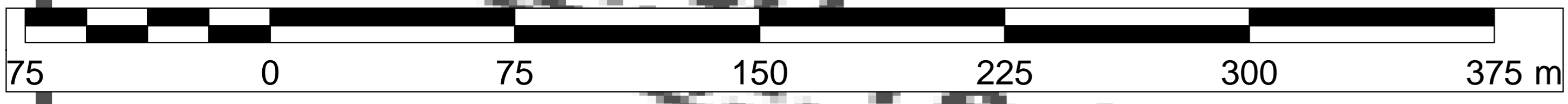
SCALE OF AS	DRAWN	SO	APPROVED	SW
1:1,250	TB	SS	SS	SS

PROJECT NO: 70037047
DRAWING NO: 70037047-2.4-APRoW-Sheet18
REV NO: 01



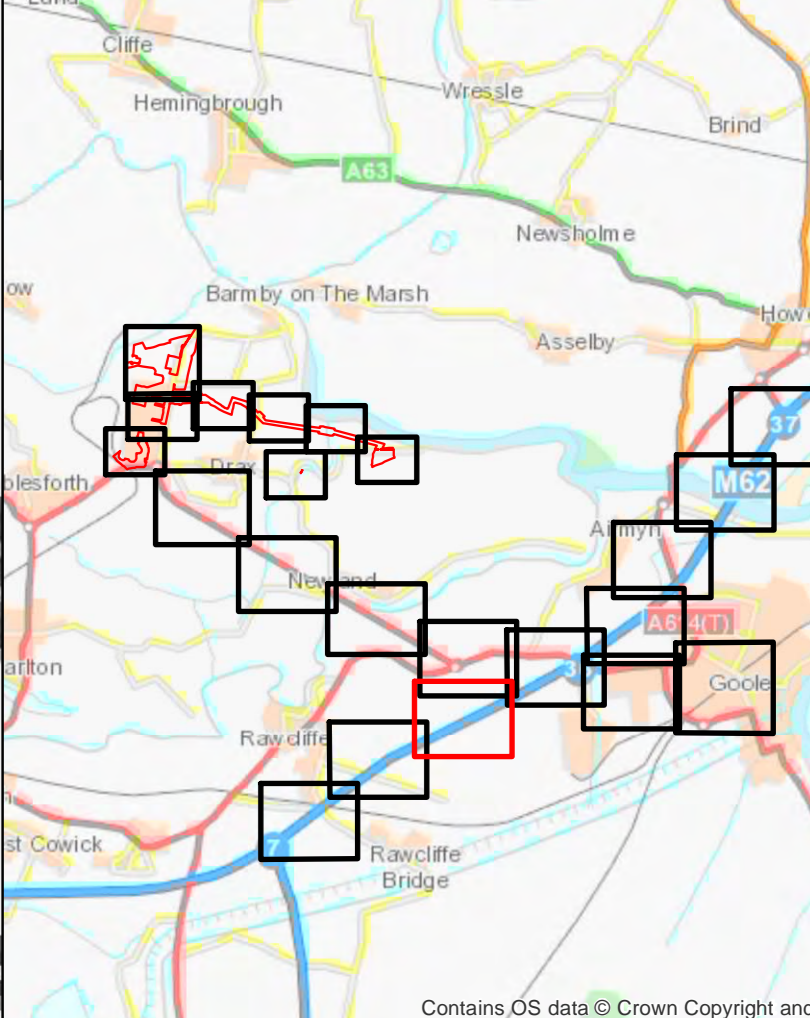
FOR CONTINUATION SEE SHEET 14

FOR CONTINUATION SEE SHEET 20



- The Drax Power (Generating Stations) Order Access & Rights of Way Plans Sheet 19**
- Order limits - the area within which the authorised development may be carried out
 - Major Roads
 - Private Roads (assumed)
 - Private maintenance of new or altered access
 - Public RoW (current/to be temporarily stopped up)
 - Public RoW (current/to remain)
 - Public maintenance of new or altered access
 - Minor Roads
 - Public RoW (current/to be permanently stopped up)
 - Public RoW (Proposed Diversion)

Reproduced from Ordnance Survey digital map data © Crown copyright 2016. All rights reserved. Licence number 0100031673. © Crown copyright material is reproduced with the permission of Land Registry under delegated authority from the Controller of HMSO. May contain public sector information licensed under the Open Government Licence v 3.0.



Infrastructure Planning (Applications: Prescribed Forms and Procedure) Regulations 2009 - Regulation 5(2)(k)

REV	DATE	BY	DESCRIPTION	CHK	APP
01	05/05/2018	SS	The Drax Power (Generating Stations) Order	SO	SW

DRAWING STATUS: SUBMISSION FOR APPROVAL

Westbrook Mills, Borough Road, Godalming, GU17 2AZ, UK
 T: +44 (0) 1483 528 400, F: +44 (0) 1483 528 989
 wsp.com

PROJECT:
The Drax Power (Generating Stations) Order

TITLE:
Application Document Reference 2.4
Access & Rights of Way Plans
Sheet 19 of 23

SCALE OF AS	CHECKED	SO	APPROVED	SW
1:1,250				
PROJECT NO	DESIGNED	DRAWN	DATE	
70037047	TB	SS	21/05/2018	
DRAWING NO	70037047-2.4-APRoW-Sheet19			REV NO
				01



FOR CONTINUATION SEE SHEET 19

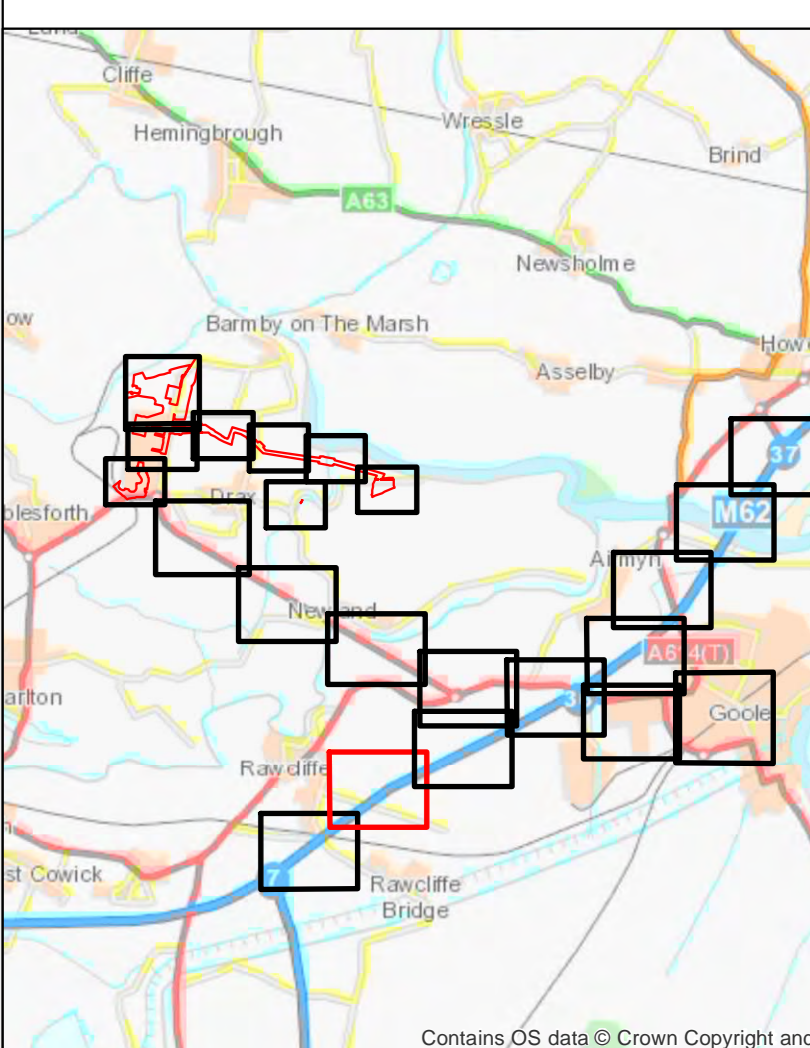
FOR CONTINUATION SEE SHEET 21



The Drax Power (Generating Stations) Order Access & Rights of Way Plans Sheet 20

- Order limits - the area within which the authorised development may be carried out
- Major Roads
- Private Roads (assumed)
- Private maintenance of new or altered access
- Public RoW (current/ to be temporarily stopped up)
- Public RoW (current/ to remain)
- Public maintenance of new or altered access
- Minor Roads
- Public RoW (current/ to be permanently stopped up)
- Public RoW (Proposed Diversion)

Reproduced from Ordnance Survey digital map data © Crown copyright 2016. All rights reserved. Licence number 0100031673. © Crown copyright material is reproduced with the permission of Land Registry under delegated authority from the Controller of HMSO. May contain public sector information licensed under the Open Government Licence v 3.0.



Infrastructure Planning (Applications: Prescribed Forms and Procedure) Regulations 2009 - Regulation 5(2)(k)

REV	DATE	BY	DESCRIPTION	SO	SW
01	05/05/2018	SS	The Drax Power (Generating Stations) Order	SO	SW

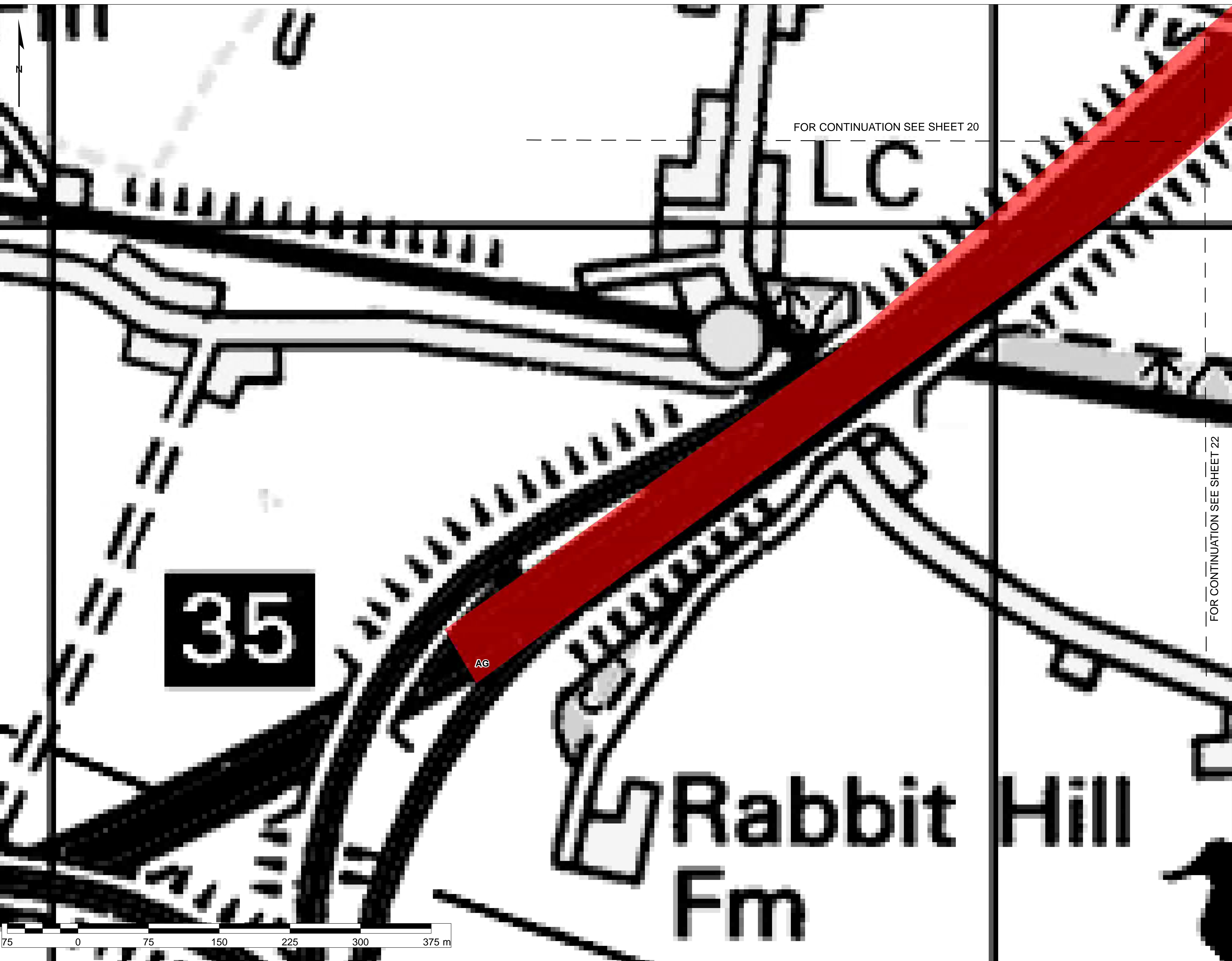
DRAWING STATUS: SUBMISSION FOR APPROVAL

Westbrook Mills, Borough Road, Godalming, GU17 2AZ, UK
T: +44 (0) 1483 528 400, F: +44 (0) 1483 528 989
wsp.com

The Drax Power (Generating Stations) Order

Application Document Reference 2.4
Access & Rights of Way Plans
Sheet 20 of 23

SCALE OF PLAN	DRAWN	SO	APPROVED	SW
1:1,250	DESIGNED	SS	DATE	21/05/2018
PROJECT NO	70037047	DESIGNED	SS	DATE
DRAWING NO	70037047-2.4-APRoW-Sheet20	REV. NO.	01	



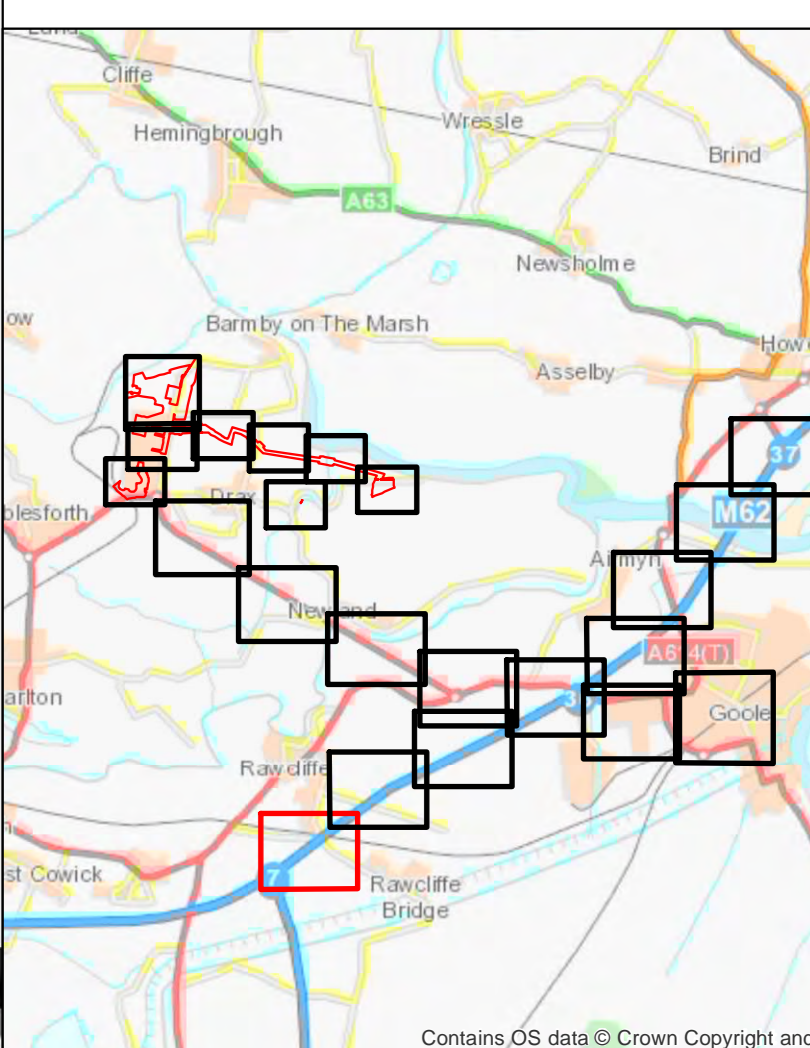
FOR CONTINUATION SEE SHEET 20

FOR CONTINUATION SEE SHEET 22

The Drax Power (Generating Stations) Order Access & Rights of Way Plans Sheet 21

-  Order limits - the area within which the authorised development may be carried out
-  Major Roads
-  Private Roads (assumed)
-  Private maintenance of new or altered access
-  Public RoW (current/fo be temporarily stopped up)
-  Public RoW (current/fo remain)
-  Public maintenance of new or altered access
-  Minor Roads
-  Public RoW (current/fo be permanently stopped up)
-  Public RoW (Proposed Diversion)

Reproduced from Ordnance Survey digital map data © Crown copyright 2016. All rights reserved. Licence number 0100031673. © Crown copyright material is reproduced with the permission of Land Registry under delegated authority from the Controller of HMSO. May contain public sector information licensed under the Open Government Licence v 3.0.



Contains OS data © Crown Copyright and database right 2017

Infrastructure Planning (Applications Prescribed Forms and Procedure) Regulations 2009 - Regulation 5(2)(a)

REV	DATE	BY	DESCRIPTION	CHK	APP
01	21/05/2018	SS	The Drax Power (Generating Stations) Order	SO	SW

DRAWING STATUS: SUBMISSION FOR APPROVAL



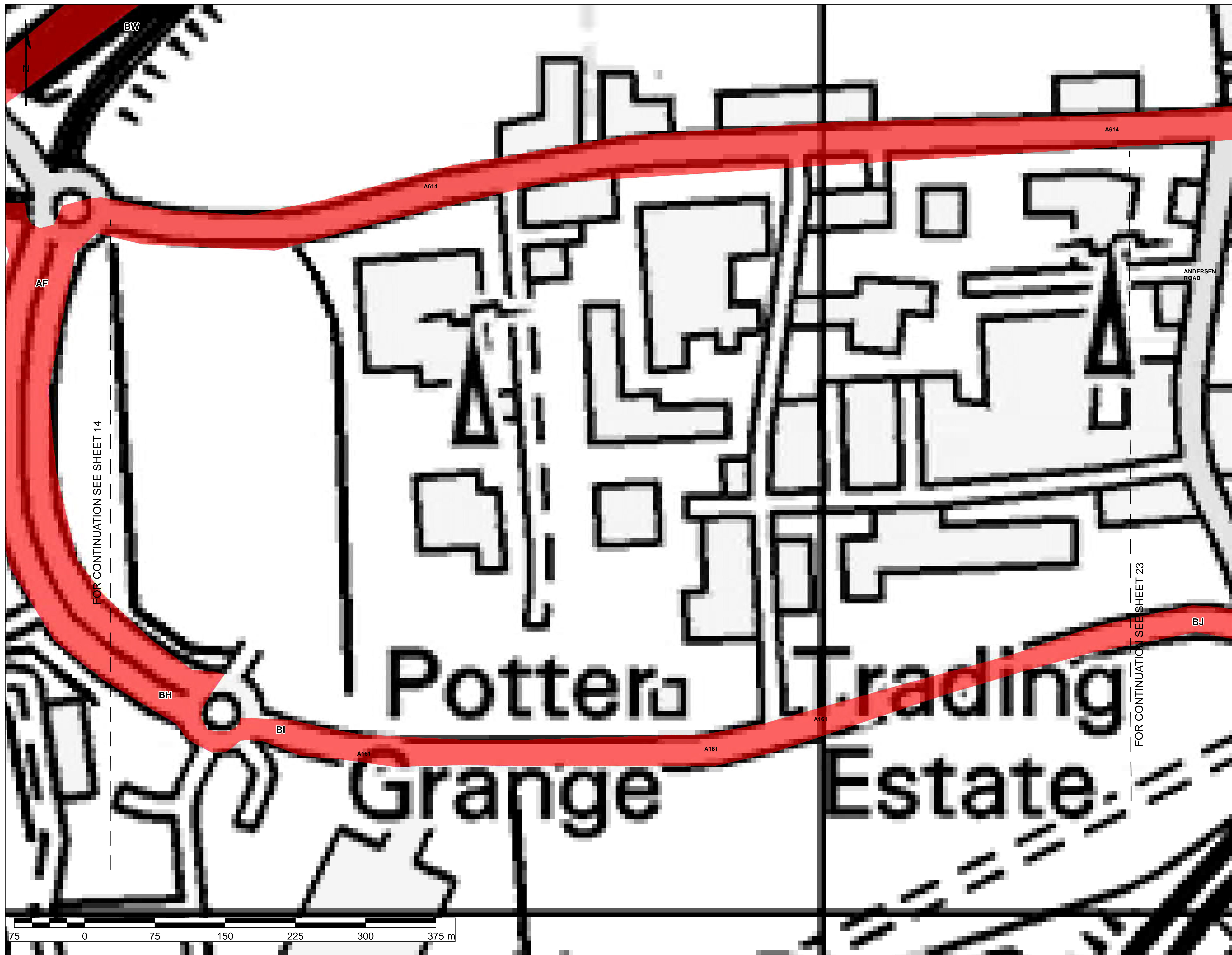
Westbrook Mills, Borough Road, Godalming, GU17 2AZ, UK
 T: +44 (0) 1483 528 400, F: +44 (0) 1483 528 989
 wsp.com



CLIENT: The Drax Power (Generating Stations) Order

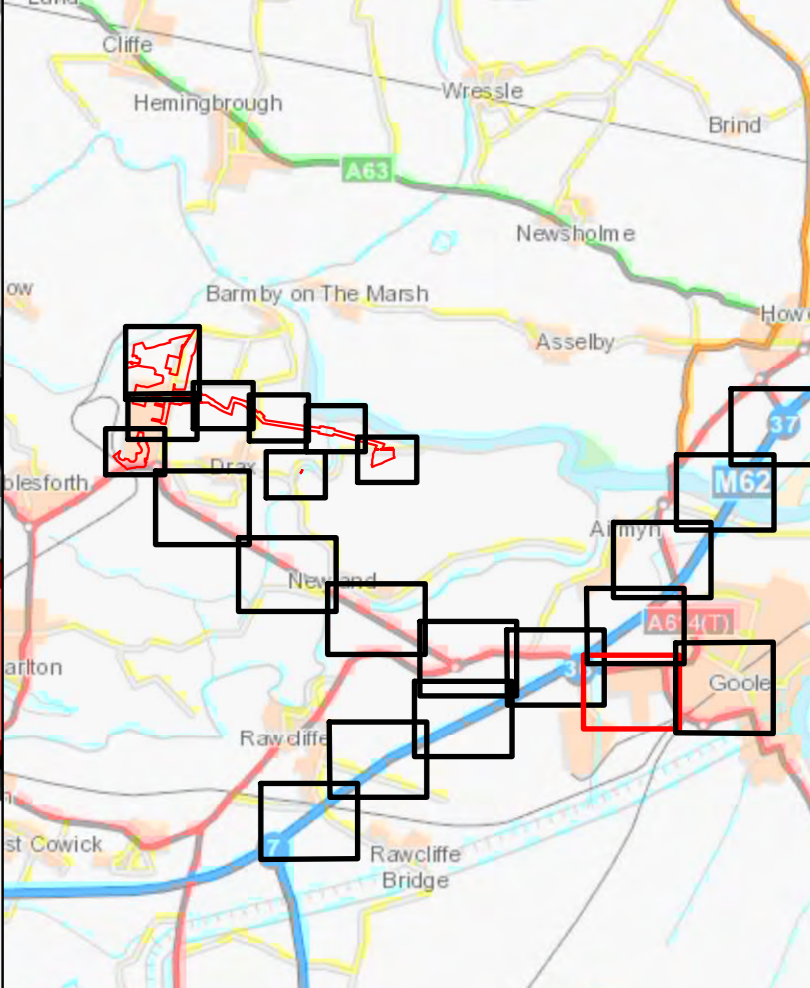
PROJECT: Application Document Reference 2.4 Access & Rights of Way Plans Sheet 21 of 23

SCALE OF SET	CHECKED	SO	APPROVED	SW
1:1,250				
PROJECT NO	DESIGNED	DRAWN	DATE	
70037047	TB	SS	21/05/2018	
DRAWING NO	70037047-2.4-APRoW-Sheet21			REV NO
				01



- The Drax Power (Generating Stations) Order Access & Rights of Way Plans Sheet 22**
- Order limits - the area within which the authorised development may be carried out
 - Major Roads
 - Private Roads (assumed)
 - Private maintenance of new or altered access
 - Public RoW (current/to be temporarily stopped up)
 - Public RoW (current/to remain)
 - Public maintenance of new or altered access
 - Minor Roads
 - Public RoW (current/to be permanently stopped up)
 - Public RoW (Proposed Diversion)

Reproduced from Ordnance Survey digital map data © Crown copyright 2016. All rights reserved. Licence number 0100031673. © Crown copyright material is reproduced with the permission of Land Registry under delegated authority from the Controller of HMSO. May contain public sector information licensed under the Open Government Licence v 3.0.



Infrastructure Planning (Applications) Prescribed Forms and Procedure) Regulations 2009 - Regulation 5(2)(k)

REV	DATE	BY	DESCRIPTION	SO	SW
01	21/05/2018	TB	SS	SO	SW

DRAWING STATUS: SUBMISSION FOR APPROVAL



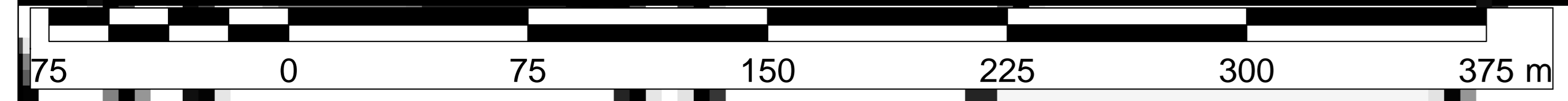
PROJECT: The Drax Power (Generating Stations) Order

TITLE: Application Document Reference 2.4 Access & Rights of Way Plans Sheet 22 of 23

SCALE	CHECKED	SO	APPROVED	SW
1:1,250	TB	SS	SO	SW

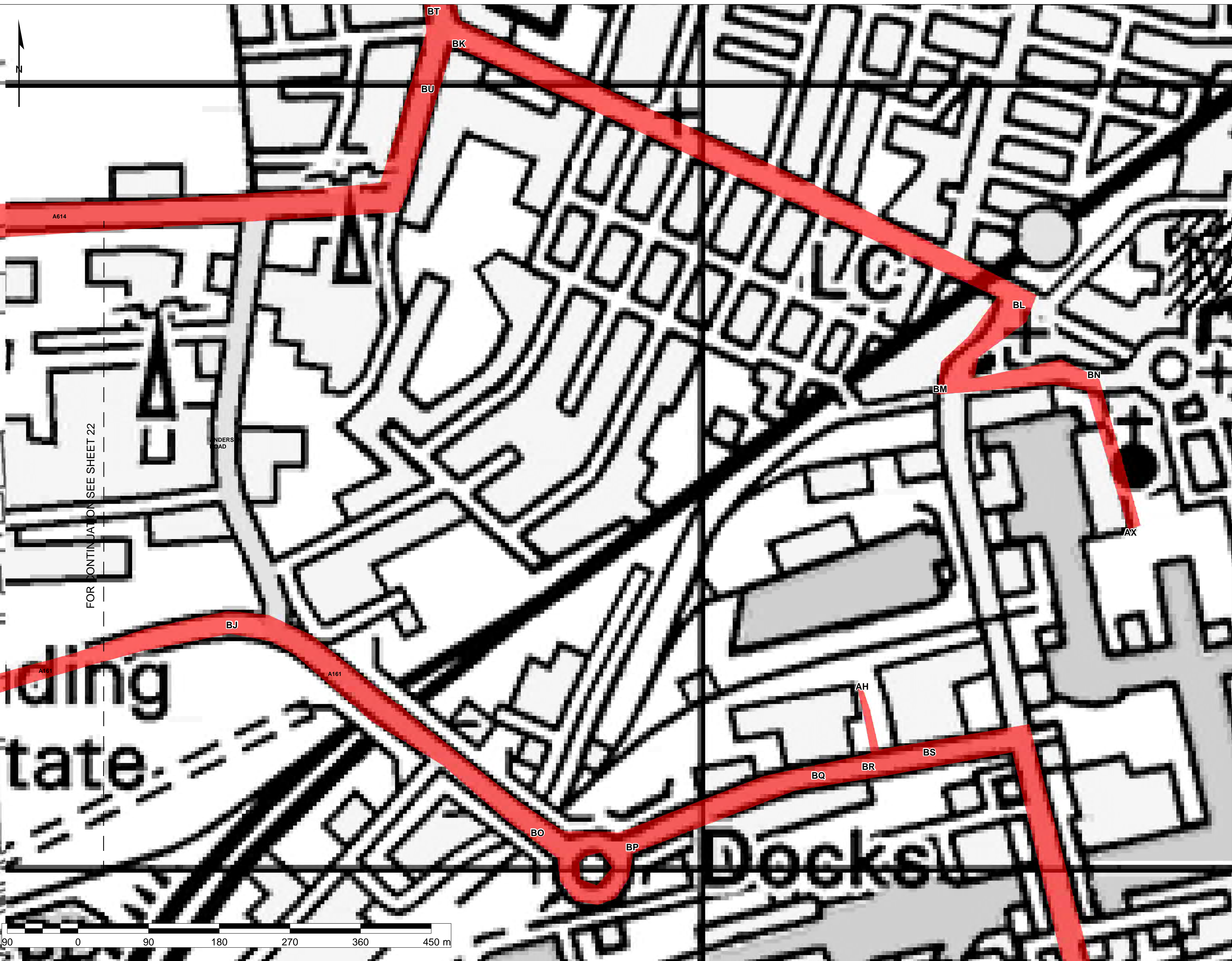
PROJECT NO: 70037047
DATE: 21/05/2018
DRAWING NO: 70037047-2.4-APRoW-Sheet22
REV NO: 01

© WSP UK Ltd



FOR CONTINUATION SEE SHEET 14

FOR CONTINUATION SEE SHEET 23



FOR CONTINUATION SEE SHEET 22

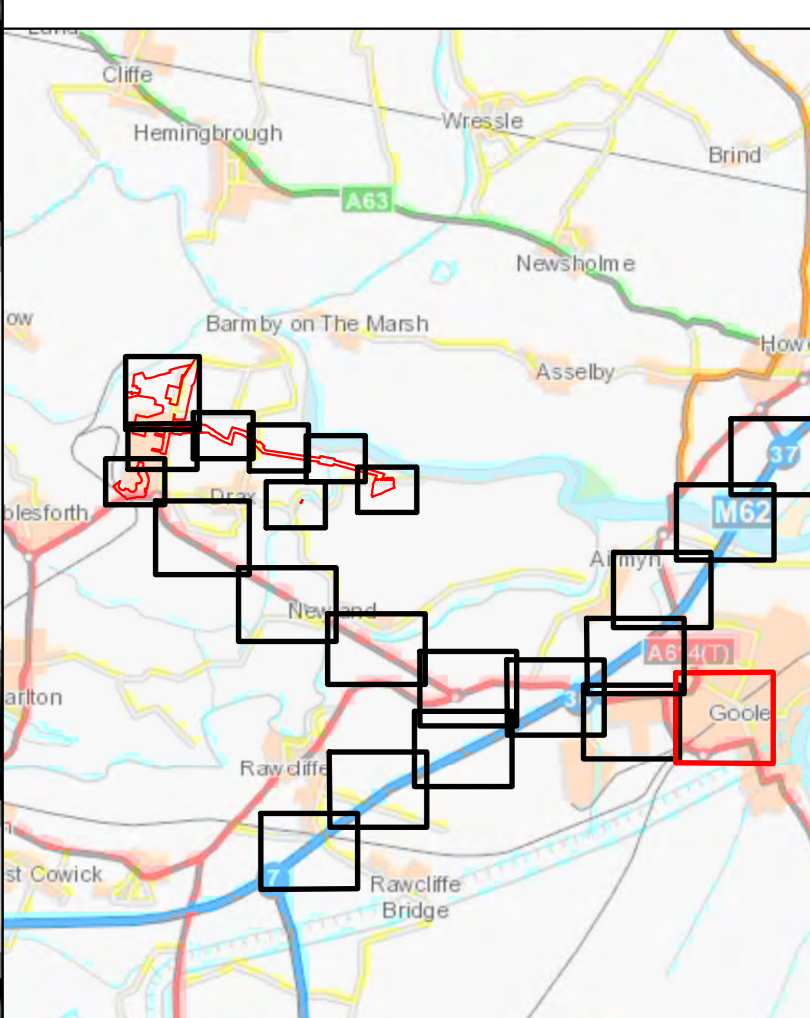
Building
tate

Docks

**The Drax Power (Generating Stations) Order
Access & Rights of Way Plans
Sheet 23**

- Order limits - the area within which the authorised development may be carried out
- Major Roads
- Private Roads (assumed)
- Private maintenance of new or altered access
- Public RoW (current/to be temporarily stopped up)
- Public RoW (current/remain)
- Public maintenance of new or altered access
- Minor Roads
- Public RoW (current/to be permanently stopped up)
- Public RoW (Proposed Diversion)

Reproduced from Ordnance Survey digital map data © Crown copyright 2016. All rights reserved. Licence number 0100031673. © Crown copyright material is reproduced with the permission of Land Registry under delegated authority from the Controller of HMSO. May contain public sector information licensed under the Open Government Licence v 3.0.



Infrastructure Planning (Applications: Prescribed Forms and Procedure) Regulations 2009 - Regulation 5(2)(9)

REV	DATE	BY	DESCRIPTION	SO	SW
01	21/05/2018	TB	SS	SS	SW

SUBMISSION FOR APPROVAL



Westbrook Mills, Borough Road, Godalming, GU7 2AZ, UK
T: +44 (0) 1483 528 400, F: +44 (0) 1483 528 989
wsp.com



The Drax Power
(Generating Stations) Order

Application Document Reference 2.4
Access & Rights of Way Plans
Sheet 23 of 23

SCALE OF MAP	DRAWN	SO	APPROVED	SW
1:1,500	TB	SS	SS	SW